KEY MAP

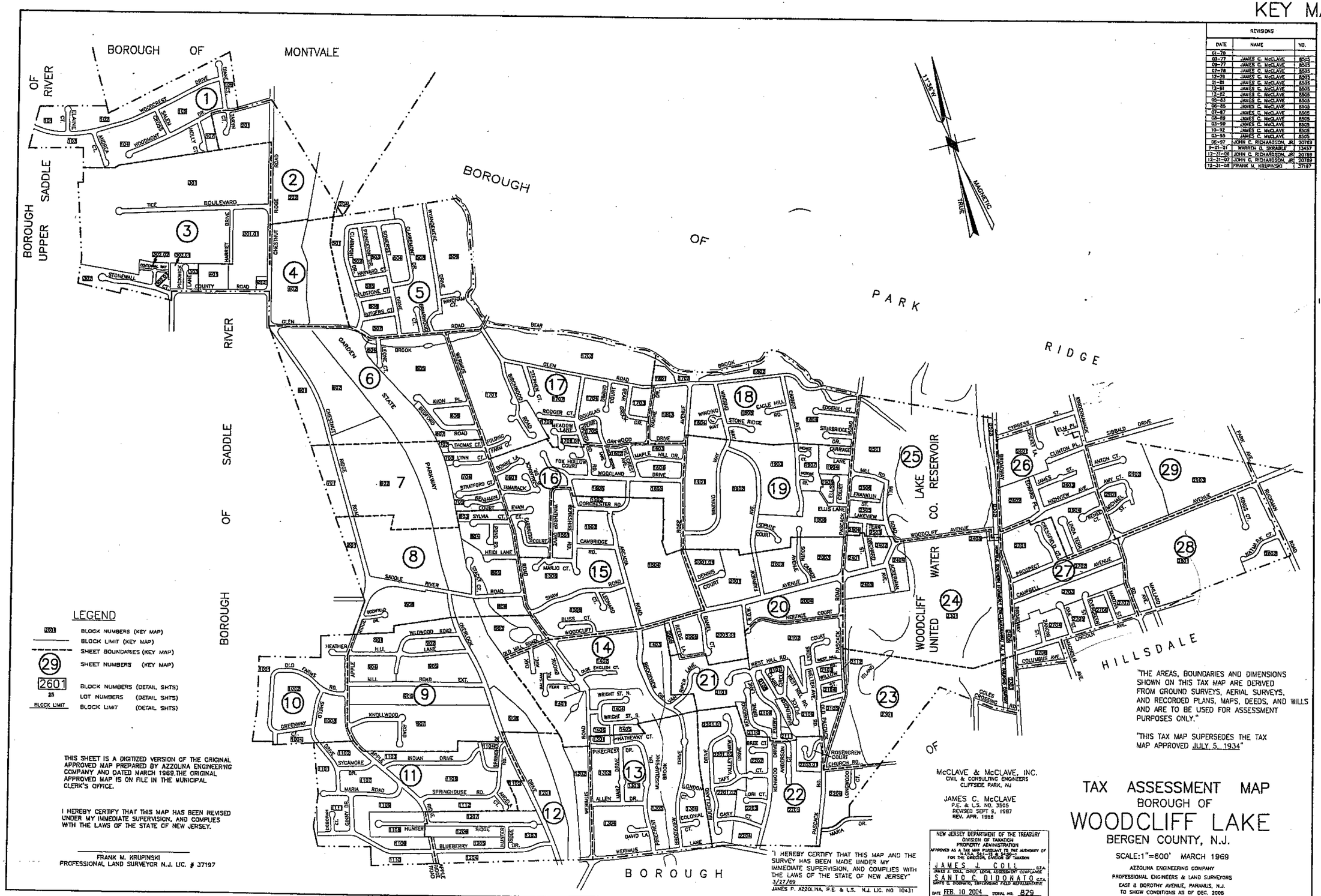

REVISIONS		
DATE	NAME	NO.
01-70		
03-77	JAMES C. McCLAVE	8505
09-77	JAMES C. McCLAVE	8505
07-78	JAMES C. McCLAVE	8505
12-79	JAMES C. McCLAVE	8505
01-81	JAMES C. McCLAVE	8505
12-81	JAMES C. McCLAVE	8505
12-82	JAMES C. McCLAVE	8505
05-83	JAMES C. McCLAVE	8505
06-85	JAMES C. McCLAVE	8505
07-87	JAMES C. McCLAVE	8505
08-89	JAMES C. McCLAVE	8505
03-90	JAMES C. McCLAVE	8505
10-92	JAMES C. McCLAVE	8505
03-95	JAMES C. McCLAVE	8505
06-97	JOHN C. RICHARDSON, JR.	20789
9-01-01	WARREN D. SKRABLE	13457
12-31-06	JOHN C. RICHARDSON, JR.	20789
12-31-07	JOHN C. RICHARDSON, JR.	20789
12-31-08	FRANK M. KRUPINSKI	37197

LEGEND

- 2601 — BLOCK NUMBERS (KEY MAP)
- BLOCK LIMIT (KEY MAP)
- SHEET BOUNDARIES (KEY MAP)
- 29 — SHEET NUMBERS (KEY MAP)
- 2601 — BLOCK NUMBERS (DETAIL SHTS)
- 25 — LOT NUMBERS (DETAIL SHTS)
- BLOCK LIMIT — BLOCK LIMIT (DETAIL SHTS)

THIS SHEET IS A DIGITIZED VERSION OF THE ORIGINAL APPROVED MAP PREPARED BY AZZOLINA ENGINEERING COMPANY AND DATED MARCH 1969. THE ORIGINAL APPROVED MAP IS ON FILE IN THE MUNICIPAL CLERK'S OFFICE.

I HEREBY CERTIFY THAT THIS MAP HAS BEEN REVISED UNDER MY IMMEDIATE SUPERVISION, AND COMPLIES WITH THE LAWS OF THE STATE OF NEW JERSEY.

FRANK M. KRUPINSKI
PROFESSIONAL LAND SURVEYOR N.J. LIC. # 37197

"I HEREBY CERTIFY THAT THIS MAP AND THE SURVEY HAS BEEN MADE UNDER MY IMMEDIATE SUPERVISION, AND COMPLIES WITH THE LAWS OF THE STATE OF NEW JERSEY"
3/27/69
JAMES P. AZZOLINA, P.E. & L.S. N.J. LIC. NO 10431

McCLAVE & McCLAVE, INC.
CIVIL & CONSULTING ENGINEERS
CLIFFSIDE PARK, NJ

JAMES C. McCLAVE
P.E. & L.S. NO. 3505
REVISED SEPT 9, 1987
REV. APR. 1988

NEW JERSEY DEPARTMENT OF THE TREASURY
DIVISION OF TAXATION
PROPERTY ADMINISTRATION
APPROVED AS A TAX MAP PURSUANT TO THE AUTHORITY OF N.J.S.A. 54:1-13 & 54:30-1
FOR THE DIRECTOR, DIVISION OF TAXATION
JAMES J. COLL C.T.A.
JAMES J. COLL, CHIEF, LOCAL ASSESSMENT COMPLIANCE
SANTO C. DIDONATO C.T.A.
SANTO C. DIDONATO, SUPERVISING FIELD REPRESENTATIVE
DATE FEB. 10 2004 SERIAL NO. 829

"THE AREAS, BOUNDARIES AND DIMENSIONS SHOWN ON THIS TAX MAP ARE DERIVED FROM GROUND SURVEYS, AERIAL SURVEYS, AND RECORDED PLANS, MAPS, DEEDS, AND WILLS AND ARE TO BE USED FOR ASSESSMENT PURPOSES ONLY."

"THIS TAX MAP SUPERSEDES THE TAX MAP APPROVED JULY 5, 1934"

TAX ASSESSMENT MAP
BOROUGH OF
WOODCLIFF LAKE
BERGEN COUNTY, N.J.

SCALE: 1"=600' MARCH 1969

AZZOLINA ENGINEERING COMPANY
PROFESSIONAL ENGINEERS & LAND SURVEYORS
EAST 8 DOROTHY AVENUE, PARAMUS, N.J.
TO SHOW CONDITIONS AS OF DEC. 2008

KEY MAP

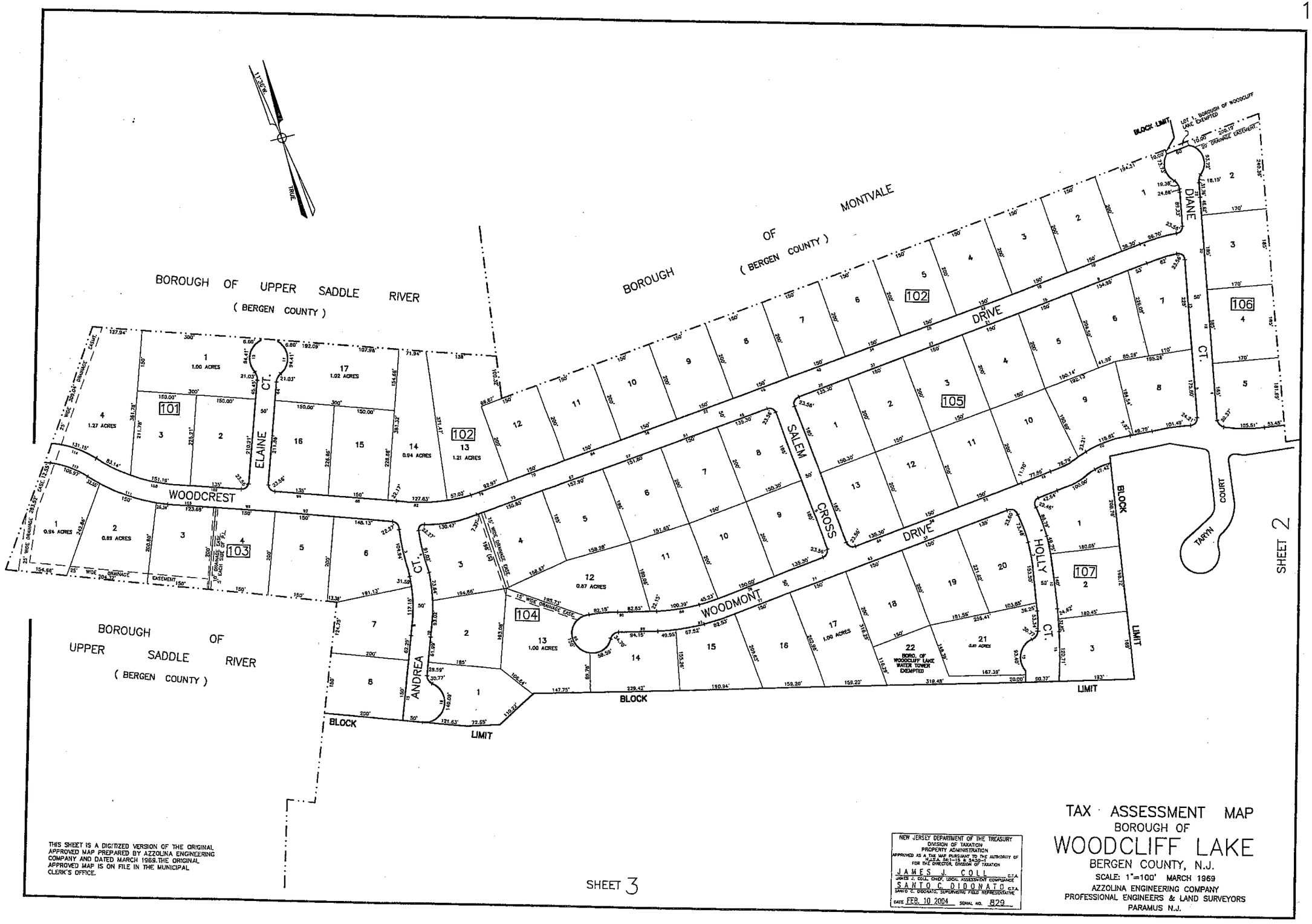

THIS SHEET IS A DIGITIZED VERSION OF THE ORIGINAL APPROVED MAP PREPARED BY AZZOLINA ENGINEERING COMPANY AND DATED MARCH 1969. THE ORIGINAL APPROVED MAP IS ON FILE IN THE MUNICIPAL CLERK'S OFFICE.

NEW JERSEY DEPARTMENT OF THE TREASURY
DIVISION OF TAXATION
PROPERTY ADMINISTRATION
APPROVED AS A TAX MAP PURSUANT TO THE AUTHORITY OF N.J.S.A. 54:1-15 & 54:3-11
FOR THE DIRECTOR, DIVISION OF TAXATION
JAMES J. COLL C.T.A.
JAMES J. COLL, CHIEF, LOCAL ASSESSMENT COMPLIANCE
SANTO C. DIDONATO C.T.A.
SANTO C. DIDONATO, SUPERVISING FIELD REPRESENTATIVE
DATE FEB. 10 2004 SERIAL NO. 829

TAX ASSESSMENT MAP
BOROUGH OF
WOODCLIFF LAKE
BERGEN COUNTY, N.J.
SCALE: 1"=100' MARCH 1969
AZZOLINA ENGINEERING COMPANY
PROFESSIONAL ENGINEERS & LAND SURVEYORS
PARAMUS N.J.

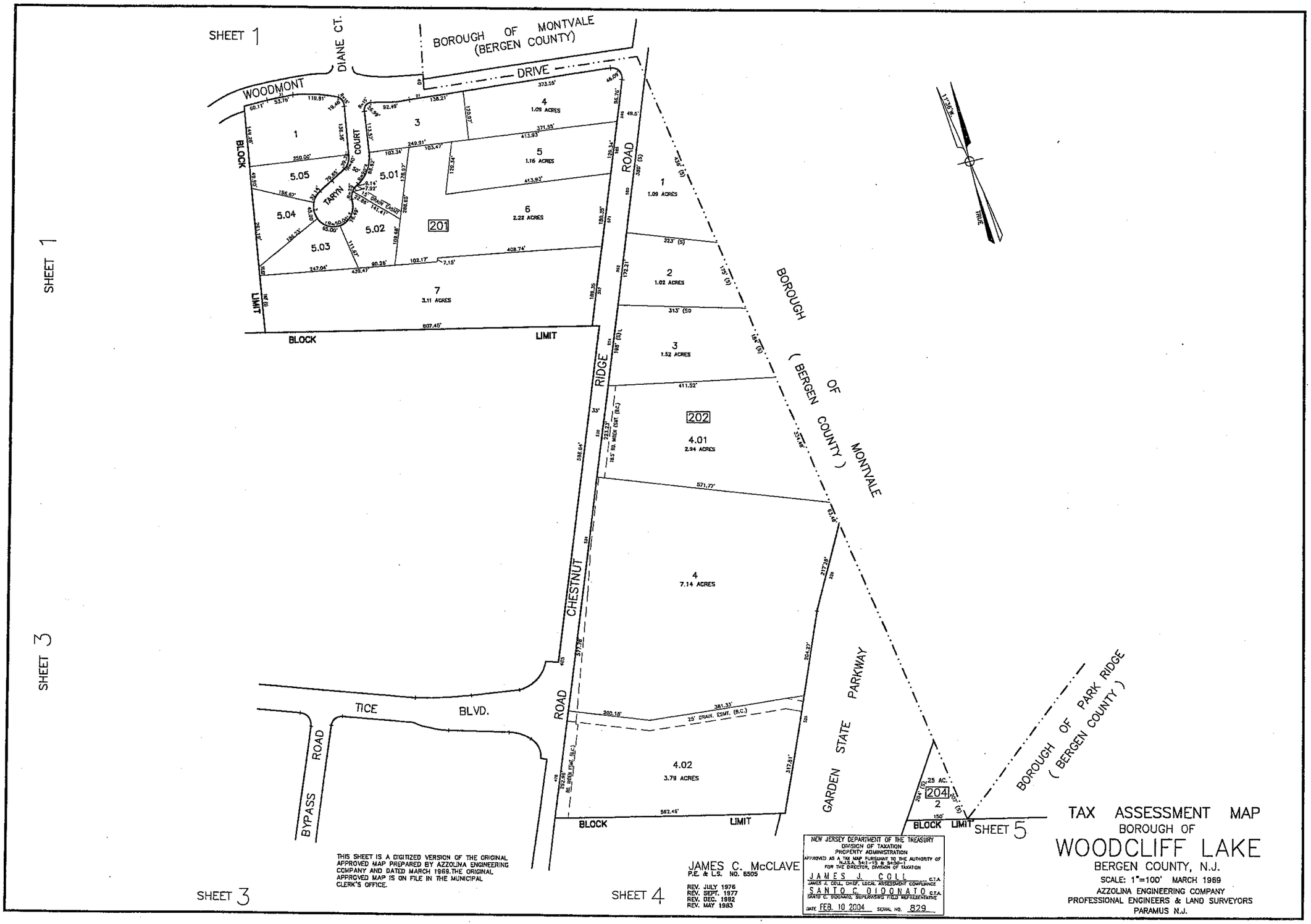
SHEET 1
DIANE CT.
BOROUGH OF MONTVALE (BERGEN COUNTY)
WOODMONT
DRIVE
BLOCK
LIMIT
COURT
TARYN
ROAD
RIDGE
CHESTNUT
ROAD
TICE
BLVD.
BYPASS
ROAD
BOROUGH OF MONTVALE (BERGEN COUNTY)
GARDEN STATE PARKWAY
BOROUGH OF PARK RIDGE (BERGEN COUNTY)
TRUE
SHEET 1
SHEET 3
SHEET 3
SHEET 4
SHEET 5
1
3
4
1.09 ACRES
5
1.16 ACRES
6
2.22 ACRES
7
3.11 ACRES
5.01
5.02
5.03
5.04
5.05
201
1
1.09 ACRES
2
1.02 ACRES
3
1.52 ACRES
202
4.01
2.94 ACRES
4
7.14 ACRES
4.02
3.79 ACRES
204
2
25 AC.
25' DRAIN. ESMT. (B.C.)
THIS SHEET IS A DIGITIZED VERSION OF THE ORIGINAL APPROVED MAP PREPARED BY AZZOLINA ENGINEERING COMPANY AND DATED MARCH 1969. THE ORIGINAL APPROVED MAP IS ON FILE IN THE MUNICIPAL CLERK'S OFFICE.
JAMES C. McCLAVE
P.E. & L.S. NO. 6505
REV. JULY 1976
REV. SEPT. 1977
REV. DEC. 1982
REV. MAY 1983
NEW JERSEY DEPARTMENT OF THE TREASURY
DIVISION OF TAXATION
PROPERTY ADMINISTRATION
APPROVED AS A TAX MAP PURSUANT TO THE AUTHORITY OF N.J.S.A. 54:1-15 & 54:50-1
FOR THE DIRECTOR, DIVISION OF TAXATION
JAMES J. COLL C.T.A.
JAMES J. COLL, CHIEF, LOCAL ASSESSMENT COMPLIANCE
SANTO C. DIDONATO C.T.A.
SANTO C. DIDONATO, SUPERVISING FIELD REPRESENTATIVE
DATE FEB. 10 2004 SERIAL NO. 829
TAX ASSESSMENT MAP
BOROUGH OF
WOODCLIFF LAKE
BERGEN COUNTY, N.J.
SCALE: 1"=100' MARCH 1969
AZZOLINA ENGINEERING COMPANY
PROFESSIONAL ENGINEERS & LAND SURVEYORS
PARAMUS N.J.

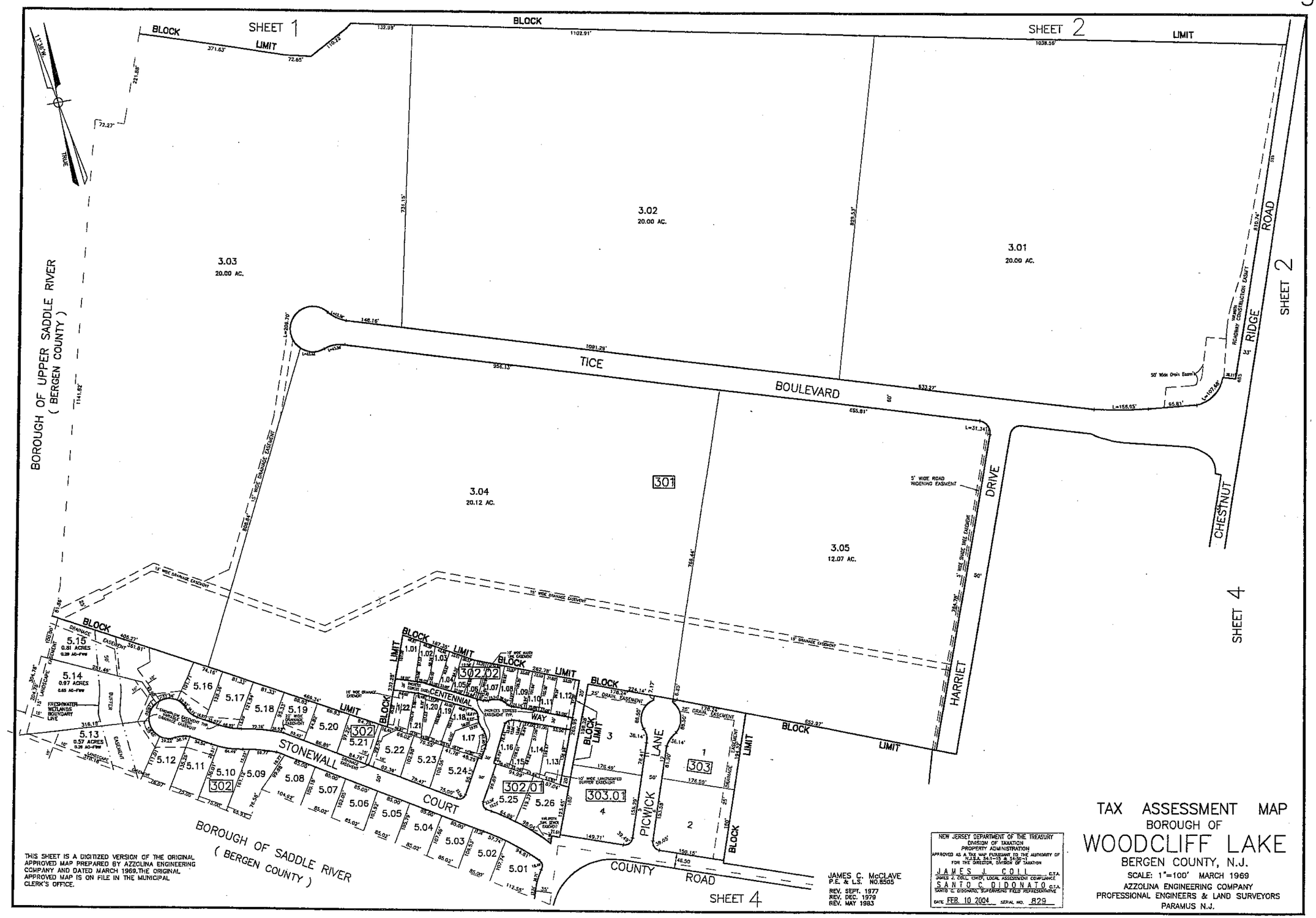
SHEET 1
SHEET 2
SHEET 4
BLOCK
LIMIT
TRUE
BOROUGH OF UPPER SADDLE RIVER
(BERGEN COUNTY)
3.03
20.00 AC.
3.02
20.00 AC.
3.01
20.00 AC.
3.04
20.12 AC.
3.05
12.07 AC.
301
302
302.01
302.02
303
303.01
TICE
BOULEVARD
RIDGE
ROAD
CHESTNUT
DRIVE
HARRIET
STONEWALL
COURT
CENTENNIAL
WAY
PICWICK
LANE
COUNTY
ROAD
BOROUGH OF SADDLE RIVER
(BERGEN COUNTY)
FRESHWATER WETLANDS BOUNDARY LINE
5' WIDE ROAD WIDENING EASEMENT
15' WIDE DRAINAGE EASEMENT
25' DRAIN EASEMENT
10' WIDE LANDSCAPED BUFFER EASEMENT
ROADWAY CONSTRUCTION EASMT
50' Wide Drain Easm't
THIS SHEET IS A DIGITIZED VERSION OF THE ORIGINAL APPROVED MAP PREPARED BY AZZOLINA ENGINEERING COMPANY AND DATED MARCH 1969. THE ORIGINAL APPROVED MAP IS ON FILE IN THE MUNICIPAL CLERK'S OFFICE.
JAMES C. McCLAVE
P.E. & L.S. NO.8505
REV. SEPT. 1977
REV. DEC. 1979
REV. MAY 1983
NEW JERSEY DEPARTMENT OF THE TREASURY
DIVISION OF TAXATION
PROPERTY ADMINISTRATION
APPROVED AS A TAX MAP PURSUANT TO THE AUTHORITY OF N.J.S.A. 54:1-15 & 54:50-1
FOR THE DIRECTOR, DIVISION OF TAXATION
JAMES J. COLL C.T.A.
JAMES J. COLL, CHIEF, LOCAL ASSESSMENT COMPLIANCE
SANTO C. DIDONATO C.T.A.
SANTO C. DIDONATO, SUPERVISING FIELD REPRESENTATIVE
DATE FEB. 10 2004 SERIAL NO. 829
TAX ASSESSMENT MAP
BOROUGH OF
WOODCLIFF LAKE
BERGEN COUNTY, N.J.
SCALE: 1"=100' MARCH 1969
AZZOLINA ENGINEERING COMPANY
PROFESSIONAL ENGINEERS & LAND SURVEYORS
PARAMUS N.J.

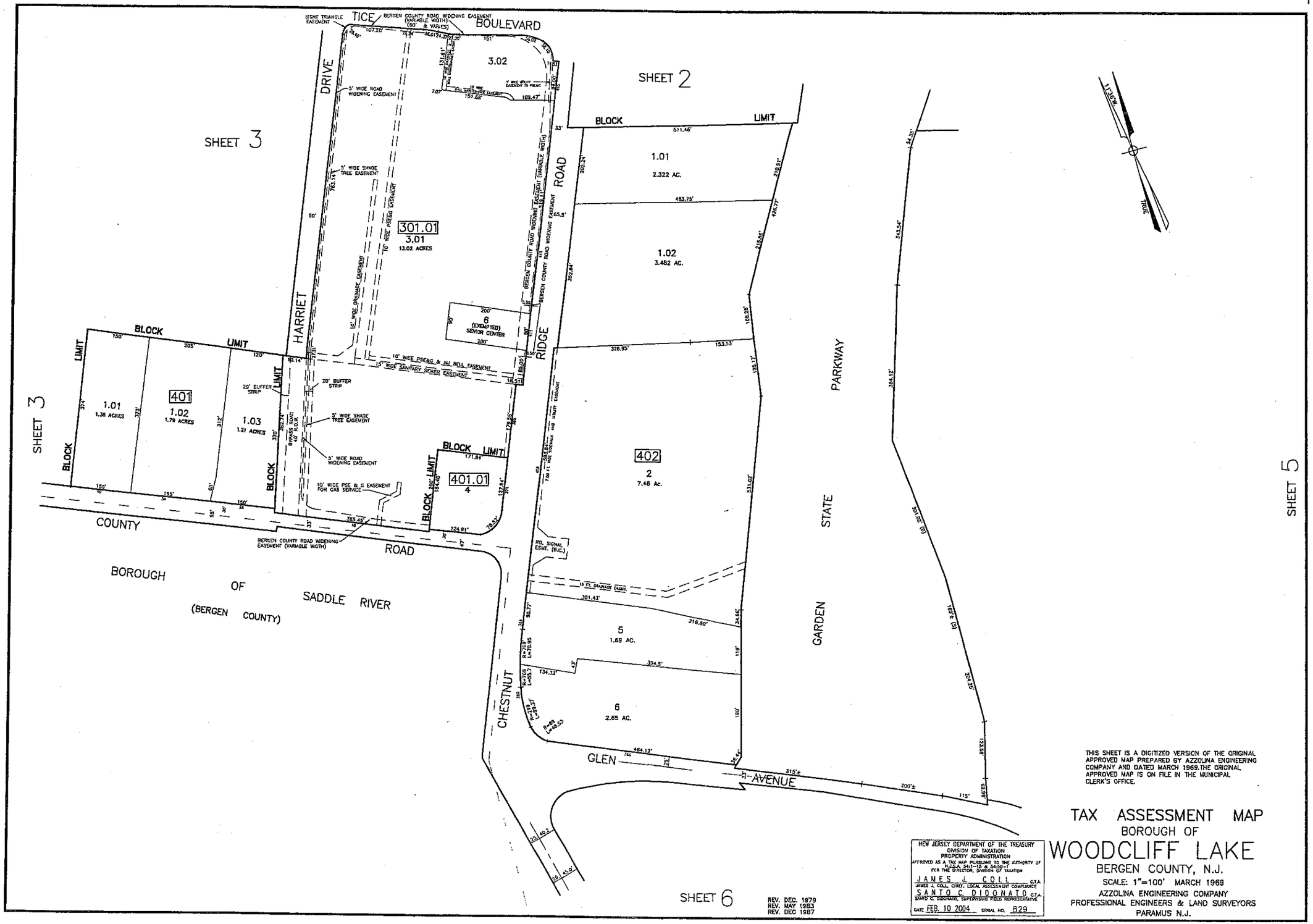

THIS SHEET IS A DIGITIZED VERSION OF THE ORIGINAL APPROVED MAP PREPARED BY AZZOLINA ENGINEERING COMPANY AND DATED MARCH 1969.THE ORIGINAL APPROVED MAP IS ON FILE IN THE MUNICIPAL CLERK'S OFFICE.

NEW JERSEY DEPARTMENT OF THE TREASURY
DIVISION OF TAXATION
PROPERTY ADMINISTRATION
APPROVED AS A TAX MAP PURSUANT TO THE AUTHORITY OF N.J.S.A. 54:1-15 & 54:59-1
FOR THE DIRECTOR, DIVISION OF TAXATION
JAMES J. COLL C.T.A.
JAMES J. COLL, CHIEF, LOCAL ASSESSMENT COMPLIANCE
SANTO C. DIDONATO C.T.A.
SANTO C. DIDONATO, SUPERVISING FIELD REPRESENTATIVE
DATE FEB. 10 2004 SIGNAL NO. 529

TAX ASSESSMENT MAP
BOROUGH OF
WOODCLIFF LAKE
BERGEN COUNTY, N.J.

SCALE: 1"=100' MARCH 1969
AZZOLINA ENGINEERING COMPANY
PROFESSIONAL ENGINEERS & LAND SURVEYORS
PARAMUS N.J.

REV. DEC. 1979
REV. MAY 1983
REV. DEC 1987

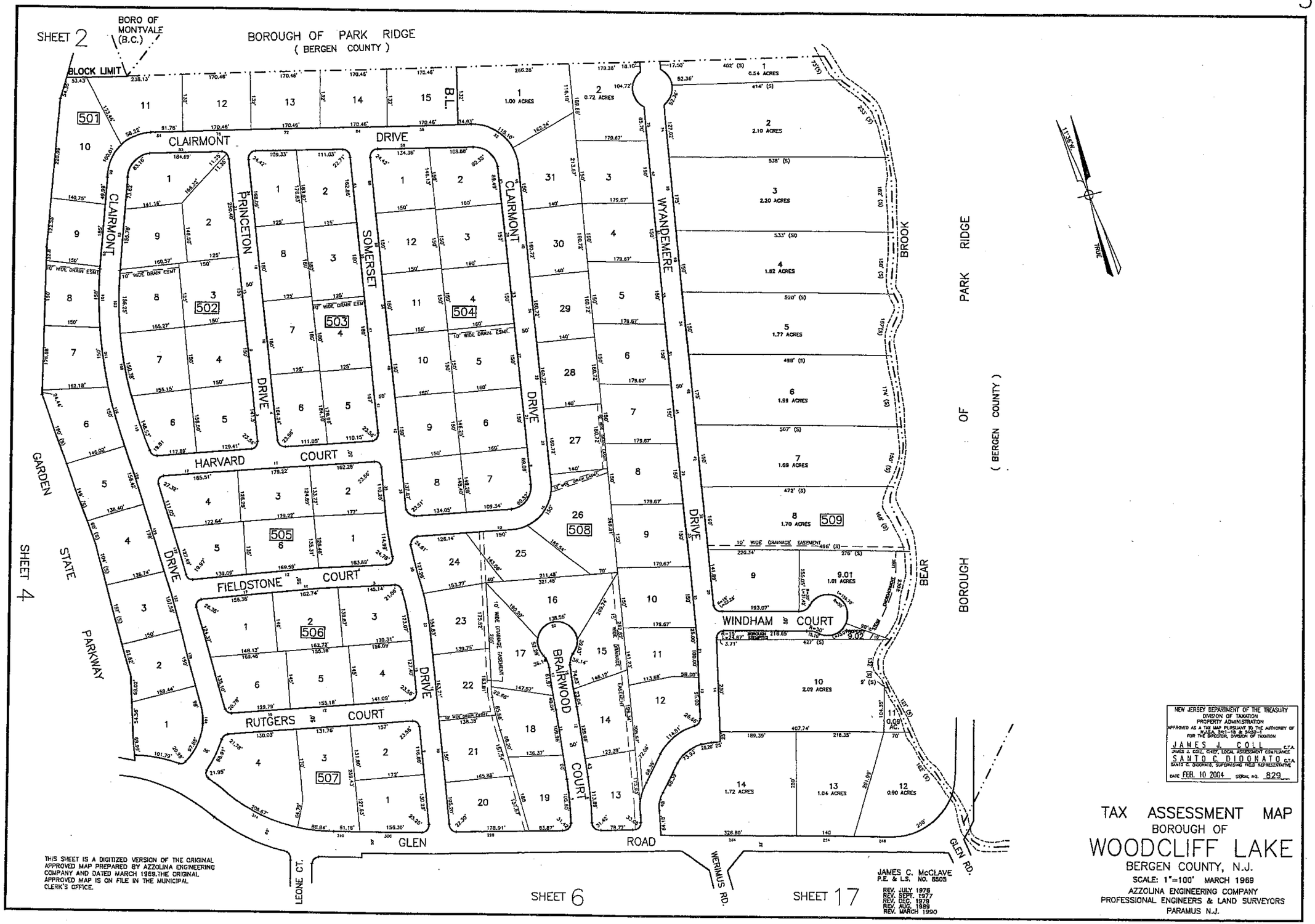
SHEET 2
BORO OF MONTVALE (B.C.)
BOROUGH OF PARK RIDGE
(BERGEN COUNTY)
BLOCK LIMIT
B.L.
CLAIRMONT DRIVE
PRINCETON DRIVE
SOMERSET DRIVE
WYANDEMERE DRIVE
HARVARD COURT
FIELDSTONE COURT
RUTGERS COURT
BRAIRWOOD COURT
WINDHAM COURT
GARDEN STATE PARKWAY
BEAR BROOK
BOROUGH OF PARK RIDGE (BERGEN COUNTY)
GLEN ROAD
GLEN RD.
WERIMUS RD.
LEONE CT.
SHEET 4
SHEET 6
SHEET 17
TRUE
10' WIDE DRAIN ESMT
10' WIDE DRAINAGE EASEMENT
501
502
503
504
505
506
507
508
509
NEW JERSEY DEPARTMENT OF THE TREASURY
DIVISION OF TAXATION
PROPERTY ADMINISTRATION
APPROVED AS A TAX MAP PURSUANT TO THE AUTHORITY OF N.J.S.A. 54:1-19 & 54:30-1
FOR THE DIRECTOR, DIVISION OF TAXATION
JAMES J. COLL C.T.A.
JAMES J. COLL, CHIEF, LOCAL ASSESSMENT COMPLIANCE
SANTO C. DIDONATO C.T.A.
SANTO C. DIDONATO, SUPERVISING FIELD REPRESENTATIVE
DATE FEB. 10 2004 SERIAL NO. 829
THIS SHEET IS A DIGITIZED VERSION OF THE ORIGINAL APPROVED MAP PREPARED BY AZZOLINA ENGINEERING COMPANY AND DATED MARCH 1969.THE ORIGINAL APPROVED MAP IS ON FILE IN THE MUNICIPAL CLERK'S OFFICE.
JAMES C. McCLAVE
P.E. & L.S. NO. 5505
REV. JULY 1976
REV. SEPT. 1977
REV. DEC. 1978
REV. AUG. 1989
REV. MARCH 1990
TAX ASSESSMENT MAP
BOROUGH OF
WOODCLIFF LAKE
BERGEN COUNTY, N.J.
SCALE: 1"=100' MARCH 1969
AZZOLINA ENGINEERING COMPANY
PROFESSIONAL ENGINEERS & LAND SURVEYORS
PARAMUS N.J.

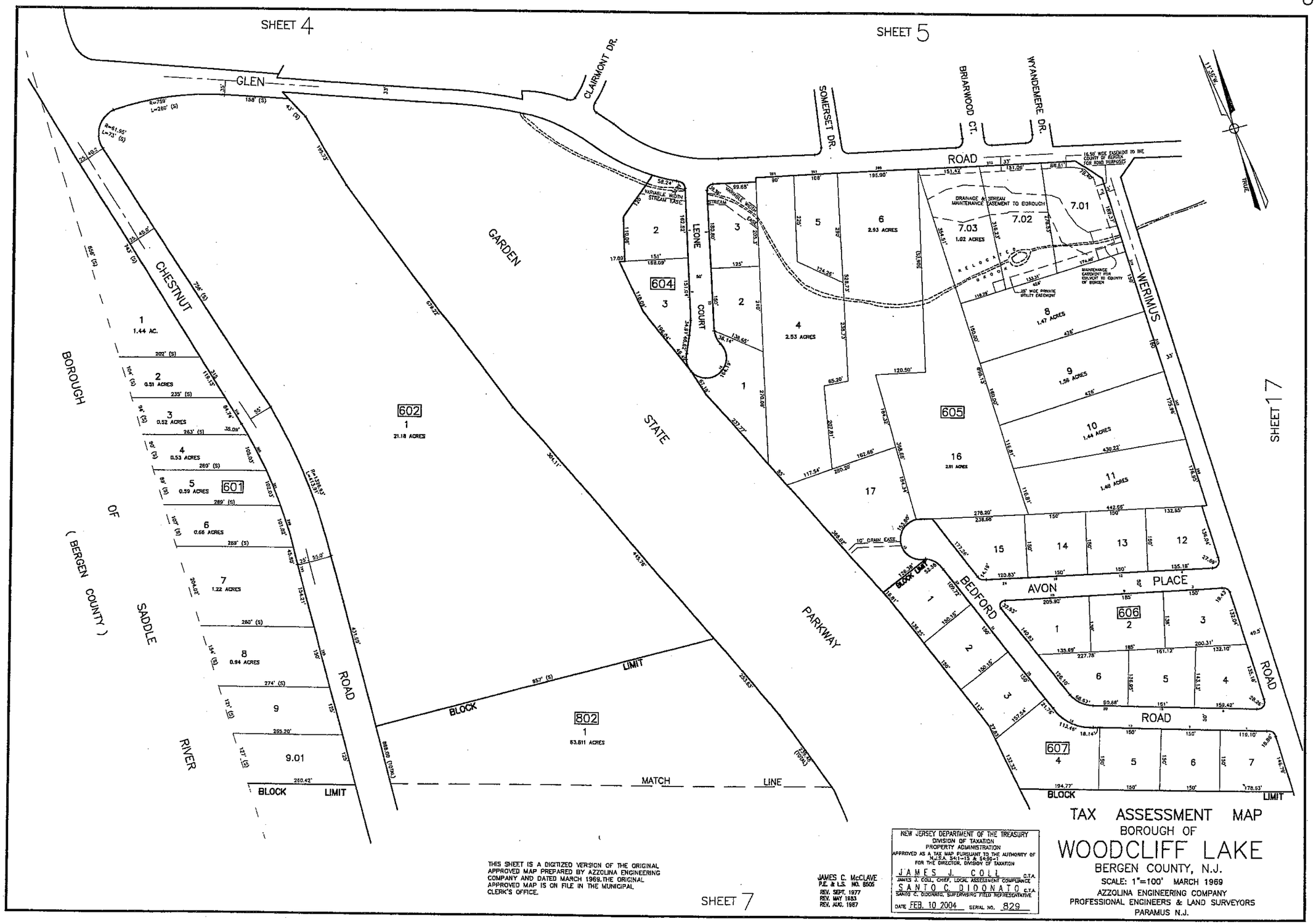

THIS SHEET IS A DIGITIZED VERSION OF THE ORIGINAL APPROVED MAP PREPARED BY AZZOLINA ENGINEERING COMPANY AND DATED MARCH 1969. THE ORIGINAL APPROVED MAP IS ON FILE IN THE MUNICIPAL CLERK'S OFFICE.

JAMES C. McCLAVE
P.E. & L.S. NO. 8505
REV. SEPT. 1977
REV. MAY 1983
REV. AUG. 1987

NEW JERSEY DEPARTMENT OF THE TREASURY
DIVISION OF TAXATION
PROPERTY ADMINISTRATION
APPROVED AS A TAX MAP PURSUANT TO THE AUTHORITY OF N.J.S.A. 54:1-13 & 54:30-1
FOR THE DIRECTOR, DIVISION OF TAXATION
JAMES J. COLL C.T.A.
JAMES J. COLL, CHIEF, LOCAL ASSESSMENT COMPLIANCE
SANTO C. DIDONATO C.T.A.
SANTO C. DIDONATO, SUPERVISING FIELD REPRESENTATIVE
DATE FEB. 10 2004 SERIAL NO. 329

TAX ASSESSMENT MAP
BOROUGH OF
WOODCLIFF LAKE
BERGEN COUNTY, N.J.
SCALE: 1"=100' MARCH 1969
AZZOLINA ENGINEERING COMPANY
PROFESSIONAL ENGINEERS & LAND SURVEYORS
PARAMUS N.J.

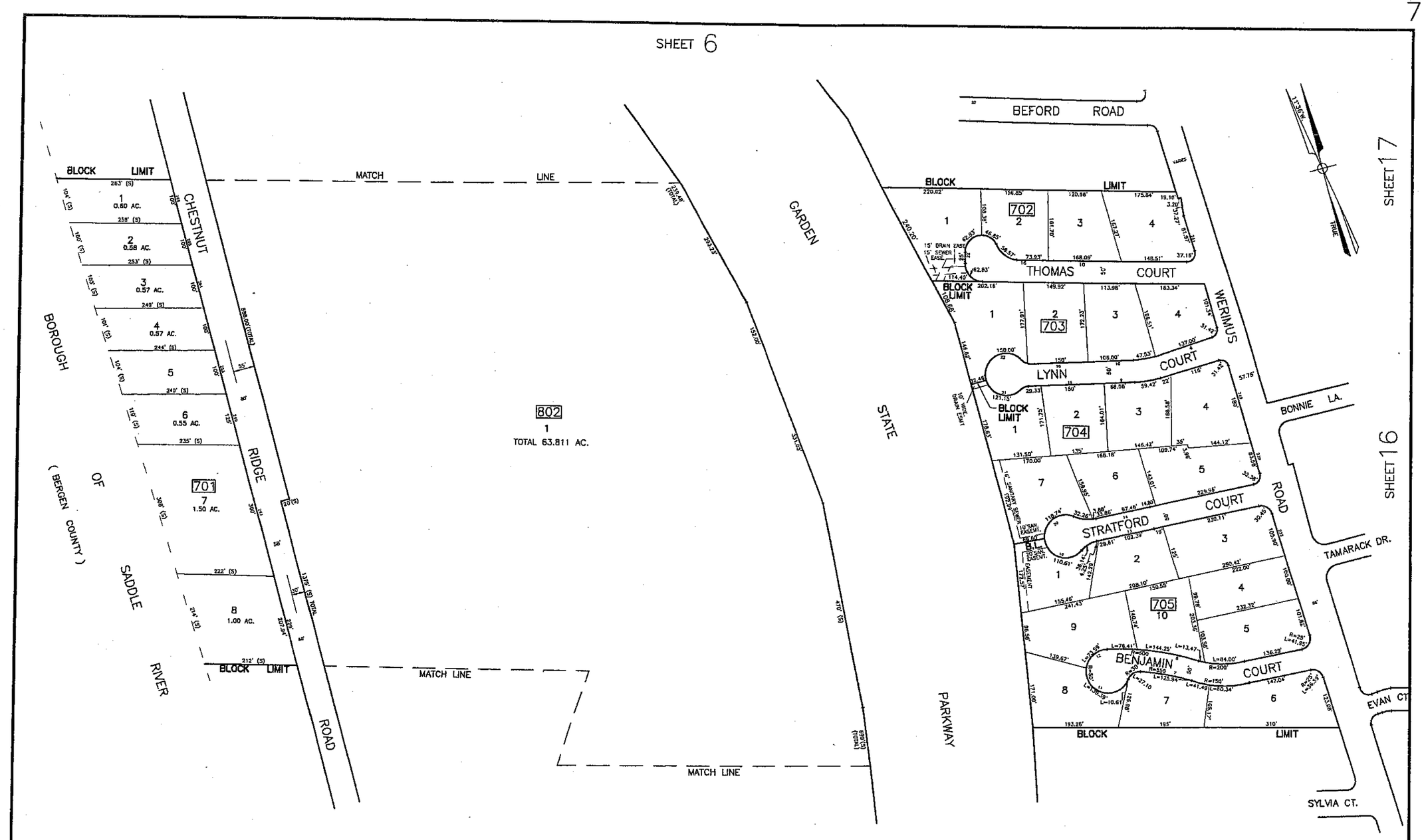

THIS SHEET IS A DIGITIZED VERSION OF THE ORIGINAL APPROVED MAP PREPARED BY AZZOLINA ENGINEERING COMPANY AND DATED MARCH 1969.THE ORIGINAL APPROVED MAP IS ON FILE IN THE MUNICIPAL CLERK'S OFFICE.

JAMES C. McCLAVE
P.E. & L.S. NO. 8505

REV. JULY 1976
REV. MAY 1983
REV. AUG. 1987
REV. AUG. 1989

NEW JERSEY DEPARTMENT OF THE TREASURY
DIVISION OF TAXATION
PROPERTY ADMINISTRATION
APPROVED AS A TAX MAP PURSUANT TO THE AUTHORITY OF N.J.S.A. 54:1-19 & 54:50-1
FOR THE DIRECTOR, DIVISION OF TAXATION
JAMES J. COLL C.T.A.
JAMES J. COLL, CHIEF, LOCAL ASSESSMENT COMPLIANCE
SANTO C. DIDONATO C.T.A.
SANTO C. DIDONATO, SUPERVISING FIELD REPRESENTATIVE
DATE FEB. 10 2004 SERIAL NO. 829

TAX ASSESSMENT MAP
BOROUGH OF
WOODCLIFF LAKE
BERGEN COUNTY, N.J.

SCALE: 1"=100' MARCH 1969
AZZOLINA ENGINEERING COMPANY
PROFESSIONAL ENGINEERS & LAND SURVEYORS
PARAMUS N.J.

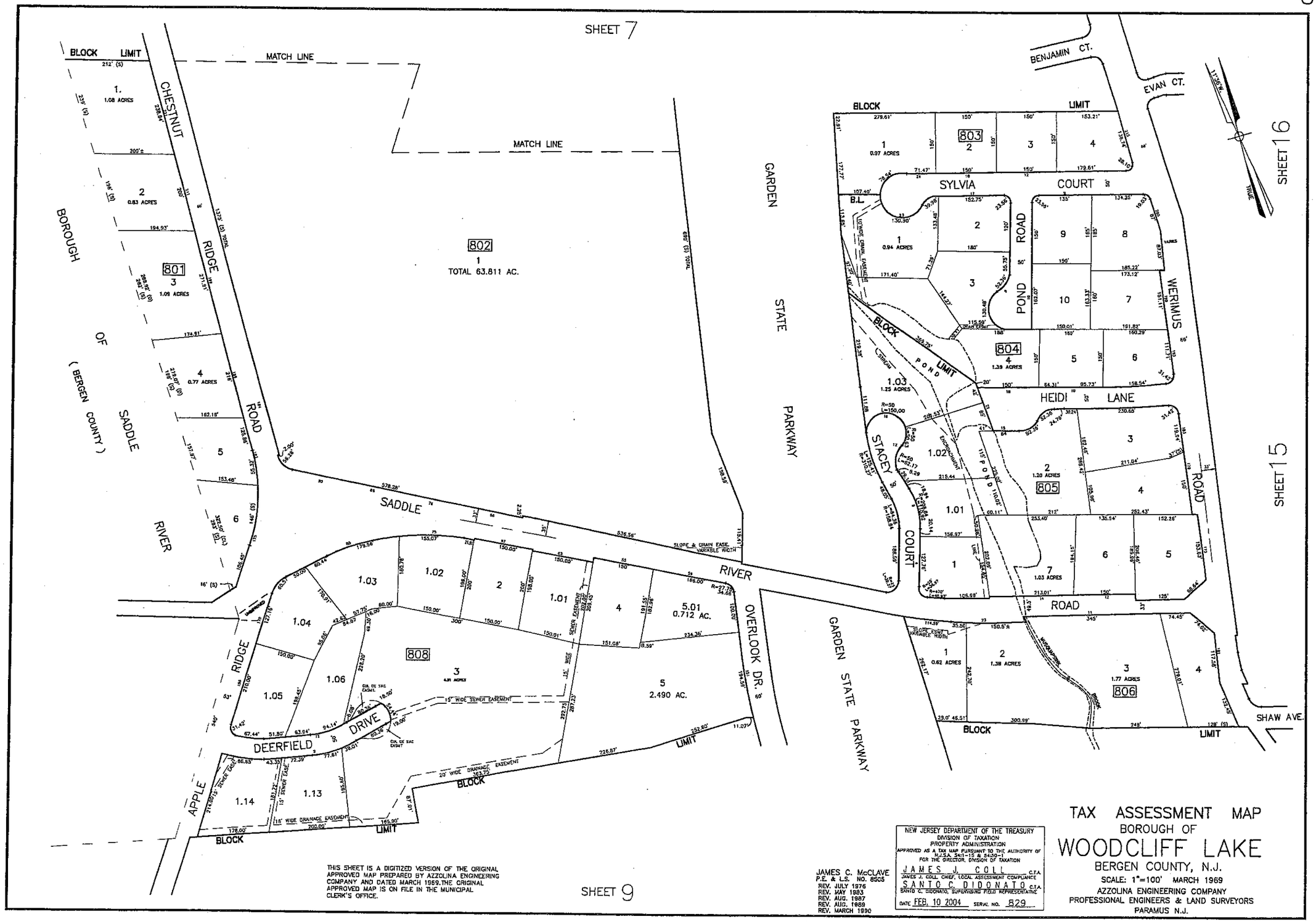

THIS SHEET IS A DIGITIZED VERSION OF THE ORIGINAL APPROVED MAP PREPARED BY AZZOLINA ENGINEERING COMPANY AND DATED MARCH 1969. THE ORIGINAL APPROVED MAP IS ON FILE IN THE MUNICIPAL CLERK'S OFFICE.

JAMES C. McCLAVE
P.E. & L.S. NO. 8505
REV. JULY 1976
REV. MAY 1983
REV. AUG. 1987
REV. AUG. 1989
REV. MARCH 1990

NEW JERSEY DEPARTMENT OF THE TREASURY
DIVISION OF TAXATION
PROPERTY ADMINISTRATION
APPROVED AS A TAX MAP PURSUANT TO THE AUTHORITY OF N.J.S.A. 54:1-15 & 54:30-1
FOR THE DIRECTOR, DIVISION OF TAXATION
JAMES J. COLL C.T.A.
JAMES J. COLL, CHIEF, LOCAL ASSESSMENT COMPLIANCE
SANTO C. DIDONATO C.T.A.
SANTO C. DIDONATO, SUPERVISING FIELD REPRESENTATIVE
DATE FEB. 10 2004 SERIAL NO. 829

TAX ASSESSMENT MAP
BOROUGH OF
WOODCLIFF LAKE
BERGEN COUNTY, N.J.
SCALE: 1"=100' MARCH 1969
AZZOLINA ENGINEERING COMPANY
PROFESSIONAL ENGINEERS & LAND SURVEYORS
PARAMUS N.J.

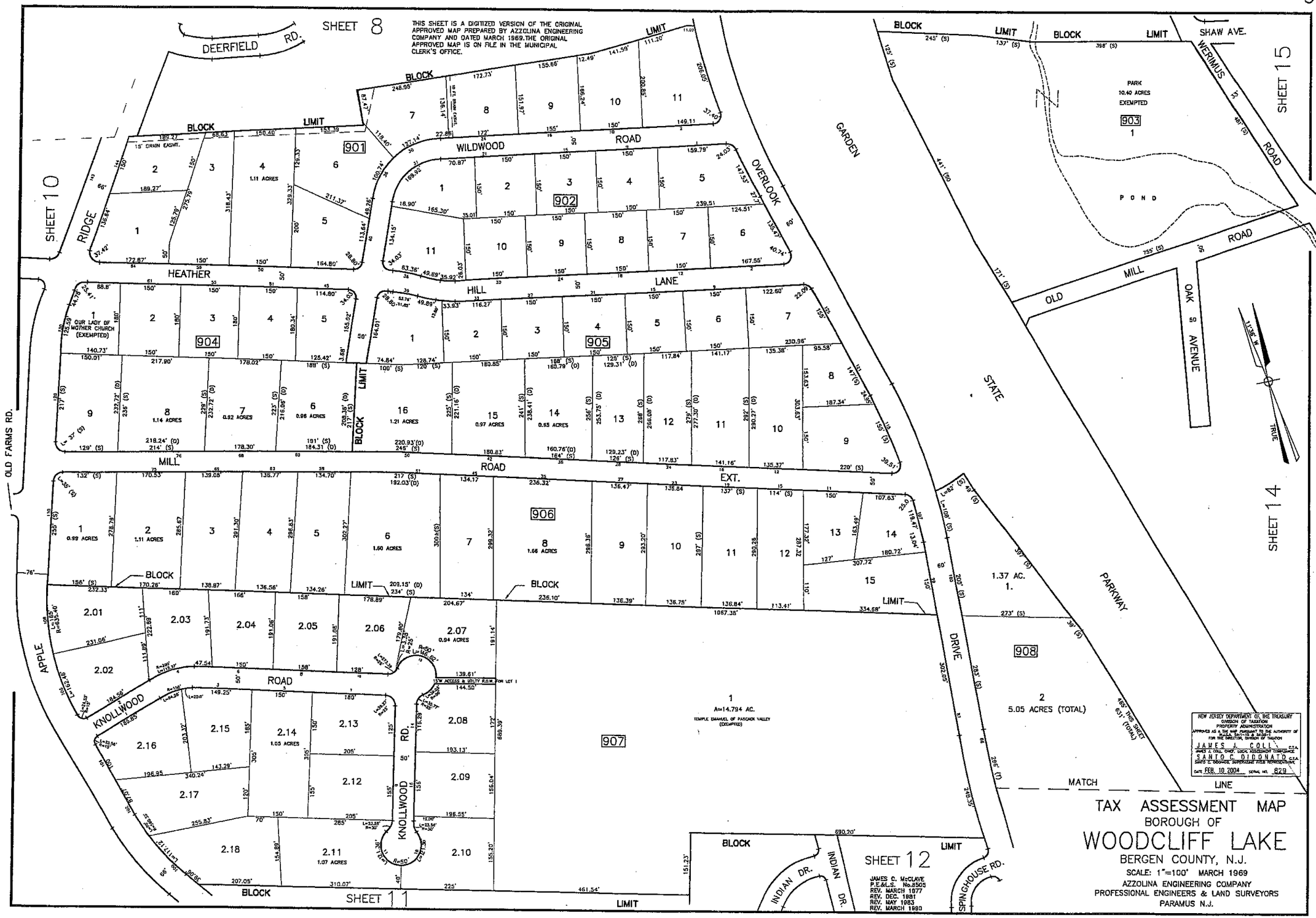
SHEET 8
THIS SHEET IS A DIGITIZED VERSION OF THE ORIGINAL APPROVED MAP PREPARED BY AZZOLINA ENGINEERING COMPANY AND DATED MARCH 1969. THE ORIGINAL APPROVED MAP IS ON FILE IN THE MUNICIPAL CLERK'S OFFICE.
DEERFIELD RD.
SHEET 10
RIDGE
OLD FARMS RD.
APPLE
BLOCK
LIMIT
WILDWOOD ROAD
HEATHER HILL LANE
MILL ROAD EXT.
KNOLLWOOD ROAD
KNOLLWOOD RD.
OVERLOOK
GARDEN
STATE
DRIVE
PARKWAY
SHAW AVE.
WERIMUS ROAD
WOODCLIFF AVE.
OLD MILL ROAD
OAK AVENUE
PARK 10.40 ACRES EXEMPTED
POND
901
902
903
904
905
906
907
908
1.11 ACRES
OUR LADY OF MOTHER CHURCH (EXEMPTED)
1.14 ACRES
0.92 ACRES
0.96 ACRES
1.21 ACRES
0.97 ACRES
0.95 ACRES
0.99 ACRES
1.11 ACRES
1.60 ACRES
1.66 ACRES
0.94 ACRES
1.05 ACRES
1.07 ACRES
1.37 AC.
1.
2
5.05 ACRES (TOTAL)
1
A=14.794 AC.
TEMPLE EMANUEL OF PASCACK VALLEY (EXEMPTED)
SHEET 11
SHEET 12
SHEET 14
SHEET 15
INDIAN DR.
SPINGHOUSE RD.
MATCH LINE
TRUE
NEW JERSEY DEPARTMENT OF THE TREASURY
DIVISION OF TAXATION
PROPERTY ADMINISTRATION
JAMES J. COLL
SANTO C. DIDONATO
DATE FEB. 10 2004
SERIAL NO. 829
JAMES C. McCLAVE
P.E.&L.S. No.8505
REV. MARCH 1977
REV. DEC. 1981
REV. MAY 1983
REV. MARCH 1990
TAX ASSESSMENT MAP
BOROUGH OF
WOODCLIFF LAKE
BERGEN COUNTY, N.J.
SCALE: 1"=100' MARCH 1969
AZZOLINA ENGINEERING COMPANY
PROFESSIONAL ENGINEERS & LAND SURVEYORS
PARAMUS N.J.

THIS SHEET IS A DIGITIZED VERSION OF THE ORIGINAL APPROVED MAP PREPARED BY AZZOLINA ENGINEERING COMPANY AND DATED MARCH 1969. THE ORIGINAL APPROVED MAP IS ON FILE IN THE MUNICIPAL CLERK'S OFFICE.

NEW JERSEY DEPARTMENT OF THE TREASURY
DIVISION OF TAXATION
PROPERTY ADMINISTRATION
APPROVED AS A TAX MAP PURSUANT TO THE AUTHORITY OF N.J.S.A. 54:1-15 & 54:30-1
FOR THE DIRECTOR, DIVISION OF TAXATION
JAMES J. COLL C.T.A.
JAMES J. COLL, CHIEF, LOCAL ASSESSMENT COMPLIANCE
SANTO C. DIDONATO C.T.A.
SANTO C. DIDONATO, SUPERVISING FIELD REPRESENTATIVE
DATE FEB. 10 2004 SERIAL NO. 829

JAMES C. McCLAVE
P.E. & L.S. NO. 8505
REV. MARCH 1990

SHEET 11

TAX ASSESSMENT MAP
BOROUGH OF
WOODCLIFF LAKE
BERGEN COUNTY, N.J.
SCALE: 1"=100' MARCH 1969
AZZOLINA ENGINEERING COMPANY
PROFESSIONAL ENGINEERS & LAND SURVEYORS
PARAMUS N.J.

SHEET 9

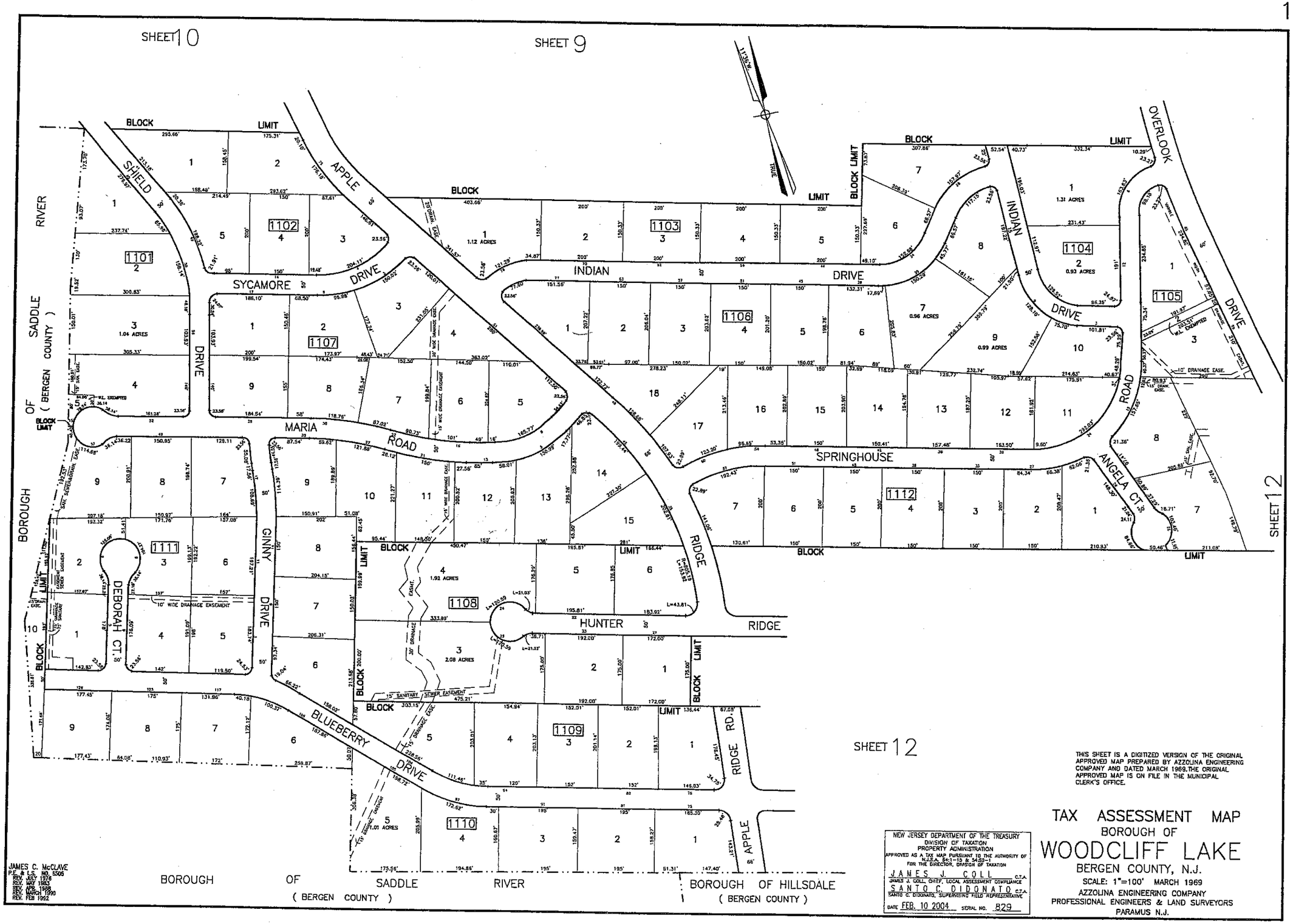
SHEET 10
SHEET 9
SHEET 12
SHEET 12
BOROUGH OF SADDLE RIVER (BERGEN COUNTY)
BOROUGH OF SADDLE RIVER (BERGEN COUNTY)
BOROUGH OF HILLSDALE (BERGEN COUNTY)
SHIELD DRIVE
APPLE DRIVE
SYCAMORE DRIVE
INDIAN DRIVE
OVERLOOK DRIVE
MARIA ROAD
SPRINGHOUSE ROAD
ANGELA CT.
GINNY DRIVE
DEBORAH CT.
HUNTER RIDGE
BLUEBERRY DRIVE
RIDGE RD.
BLOCK LIMIT
1101
1102
1103
1104
1105
1106
1107
1108
1109
1110
1111
1112
1.12 ACRES
1.31 ACRES
0.93 ACRES
1.04 ACRES
0.96 ACRES
0.99 ACRES
1.92 ACRES
2.08 ACRES
1.01 ACRES
10' DRAINAGE EASE.
15' SANITARY SEWER EASEMENT
10' WIDE DRAINAGE EASEMENT
JAMES C. McCLAVE
P.E. & L.S. NO. 5505
REV. JULY 1976
REV. MAY 1983
REV. APR. 1988
REV. MARCH 1990
REV. FEB 1992
NEW JERSEY DEPARTMENT OF THE TREASURY
DIVISION OF TAXATION
PROPERTY ADMINISTRATION
APPROVED AS A TAX MAP PURSUANT TO THE AUTHORITY OF N.J.S.A. 54:1-15 & 54:30-1
FOR THE DIRECTOR, DIVISION OF TAXATION
JAMES J. COLL C.T.A.
JAMES J. COLL, CHIEF, LOCAL ASSESSMENT COMPLIANCE
SANTO C. DIDONATO C.T.A.
SANTO C. DIDONATO, SUPERVISING FIELD REPRESENTATIVE
DATE FEB. 10 2004 SERIAL NO. 829
THIS SHEET IS A DIGITIZED VERSION OF THE ORIGINAL APPROVED MAP PREPARED BY AZZOLINA ENGINEERING COMPANY AND DATED MARCH 1969. THE ORIGINAL APPROVED MAP IS ON FILE IN THE MUNICIPAL CLERK'S OFFICE.
TAX ASSESSMENT MAP
BOROUGH OF
WOODCLIFF LAKE
BERGEN COUNTY, N.J.
SCALE: 1"=100' MARCH 1969
AZZOLINA ENGINEERING COMPANY
PROFESSIONAL ENGINEERS & LAND SURVEYORS
PARAMUS N.J.

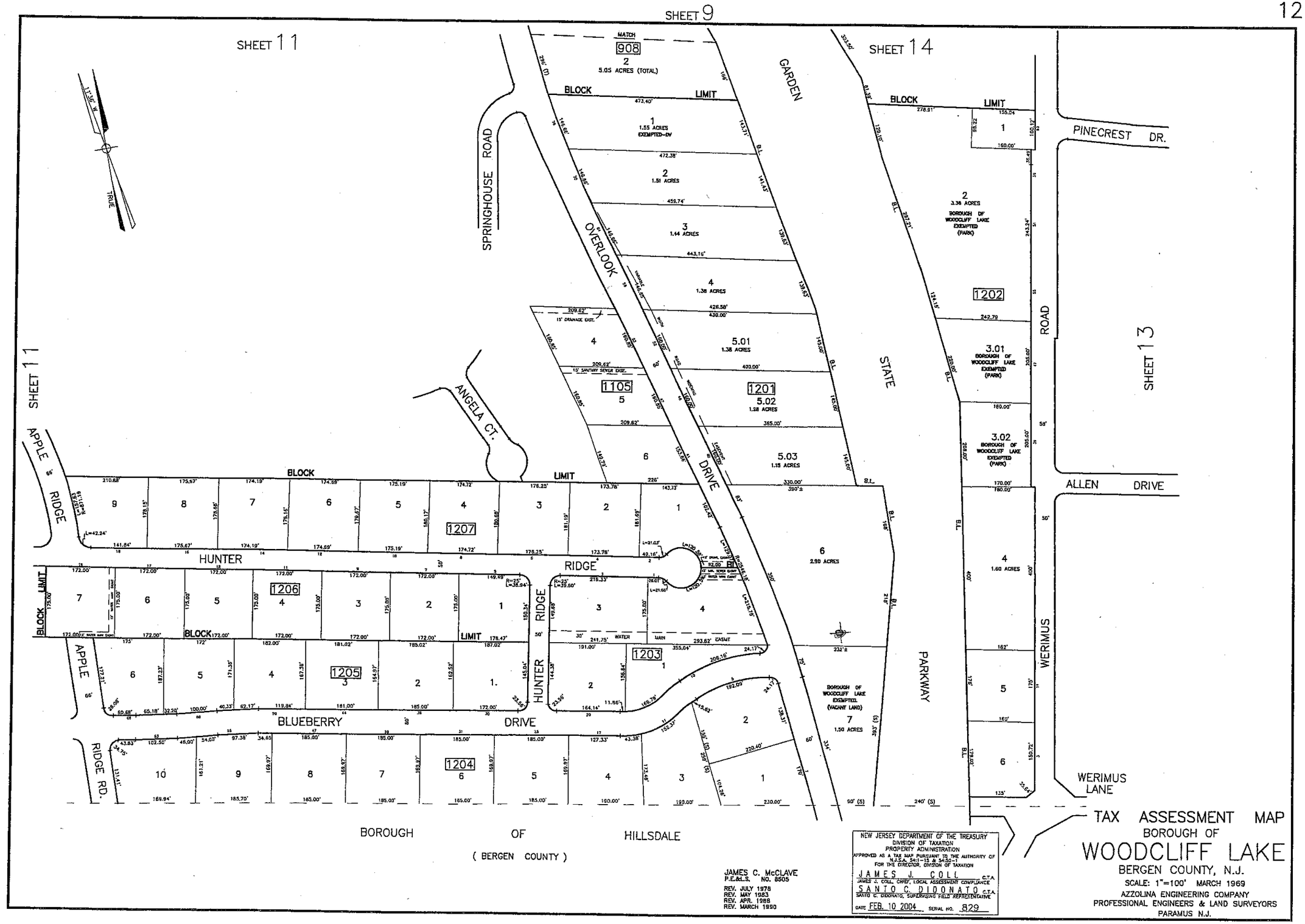
SHEET 9
SHEET 11
SHEET 14
SHEET 13
SHEET 11
TRUE
MATCH
908
2
5.05 ACRES (TOTAL)
BLOCK
LIMIT
1
1.55 ACRES
EXEMPTED-DV
2
1.51 ACRES
3
1.44 ACRES
4
1.38 ACRES
5.01
1.38 ACRES
1201
5.02
1.28 ACRES
5.03
1.15 ACRES
6
2.90 ACRES
7
1.50 ACRES
BOROUGH OF WOODCLIFF LAKE EXEMPTED (VACANT LAND)
1105
5
1202
3.01
BOROUGH OF WOODCLIFF LAKE EXEMPTED (PARK)
3.02
BOROUGH OF WOODCLIFF LAKE EXEMPTED (PARK)
4
1.60 ACRES
1203
1204
1205
1206
1207
SPRINGHOUSE ROAD
OVERLOOK
GARDEN
DRIVE
STATE
PARKWAY
ROAD
WERIMUS
PINECREST DR.
ALLEN DRIVE
WERIMUS LANE
ANGELA CT.
APPLE RIDGE
HUNTER RIDGE
BLUEBERRY DRIVE
RIDGE RD.
15' DRAINAGE EASE.
15' SANITARY SEWER EASE.
WATER MAIN EASMT
BOROUGH OF HILLSDALE
(BERGEN COUNTY)
JAMES C. McCLAVE
P.E.&L.S. NO. 8505
REV. JULY 1976
REV. MAY 1983
REV. APR. 1988
REV. MARCH 1990
NEW JERSEY DEPARTMENT OF THE TREASURY
DIVISION OF TAXATION
PROPERTY ADMINISTRATION
APPROVED AS A TAX MAP PURSUANT TO THE AUTHORITY OF
N.J.S.A. 54:1-13 & 54:30-7
FOR THE DIRECTOR, DIVISION OF TAXATION
JAMES J. COLL C.T.A.
JAMES J. COLL, CHIEF, LOCAL ASSESSMENT COMPLIANCE
SANTO C. DIDONATO C.T.A.
SANTO C. DIDONATO, SUPERVISING FIELD REPRESENTATIVE
DATE FEB. 10 2004 SERIAL NO. 829
TAX ASSESSMENT MAP
BOROUGH OF
WOODCLIFF LAKE
BERGEN COUNTY, N.J.
SCALE: 1"=100' MARCH 1969
AZZOLINA ENGINEERING COMPANY
PROFESSIONAL ENGINEERS & LAND SURVEYORS
PARAMUS N.J.

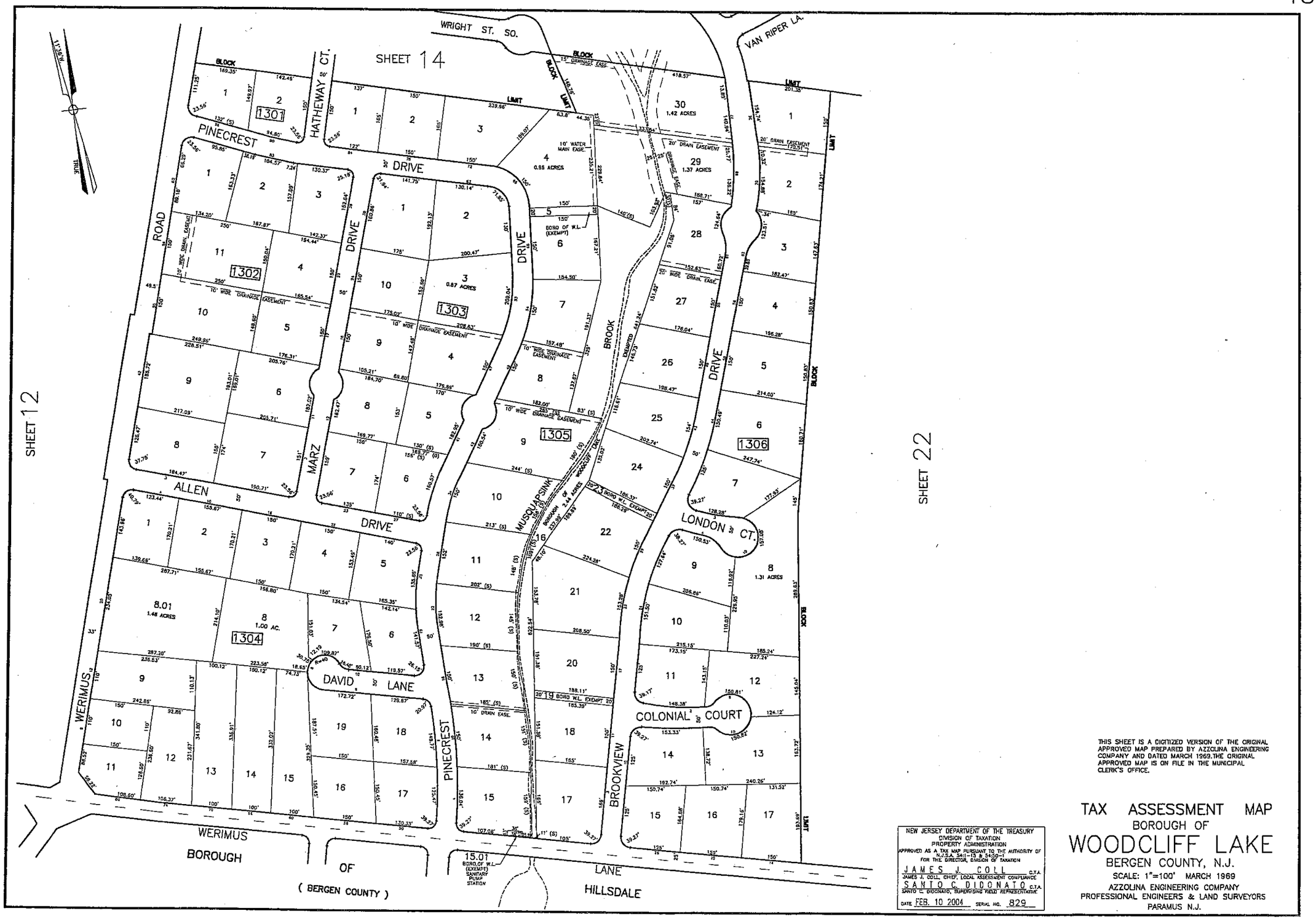

THIS SHEET IS A DIGITIZED VERSION OF THE ORIGINAL APPROVED MAP PREPARED BY AZZOLINA ENGINEERING COMPANY AND DATED MARCH 1969.THE ORIGINAL APPROVED MAP IS ON FILE IN THE MUNICIPAL CLERK'S OFFICE.

NEW JERSEY DEPARTMENT OF THE TREASURY
DIVISION OF TAXATION
PROPERTY ADMINISTRATION
APPROVED AS A TAX MAP PURSUANT TO THE AUTHORITY OF N.J.S.A. 54:1-13 & 54:30-1
FOR THE DIRECTOR, DIVISION OF TAXATION
JAMES J. COLL C.T.A.
JAMES J. COLL, CHIEF, LOCAL ASSESSMENT COMPLIANCE
SANTO C. DIDONATO C.T.A.
SANTO C. DIDONATO, SUPERVISING FIELD REPRESENTATIVE
DATE FEB. 10 2004 SERIAL NO. 829

TAX ASSESSMENT MAP
BOROUGH OF
WOODCLIFF LAKE
BERGEN COUNTY, N.J.
SCALE: 1"=100' MARCH 1969
AZZOLINA ENGINEERING COMPANY
PROFESSIONAL ENGINEERS & LAND SURVEYORS
PARAMUS N.J.

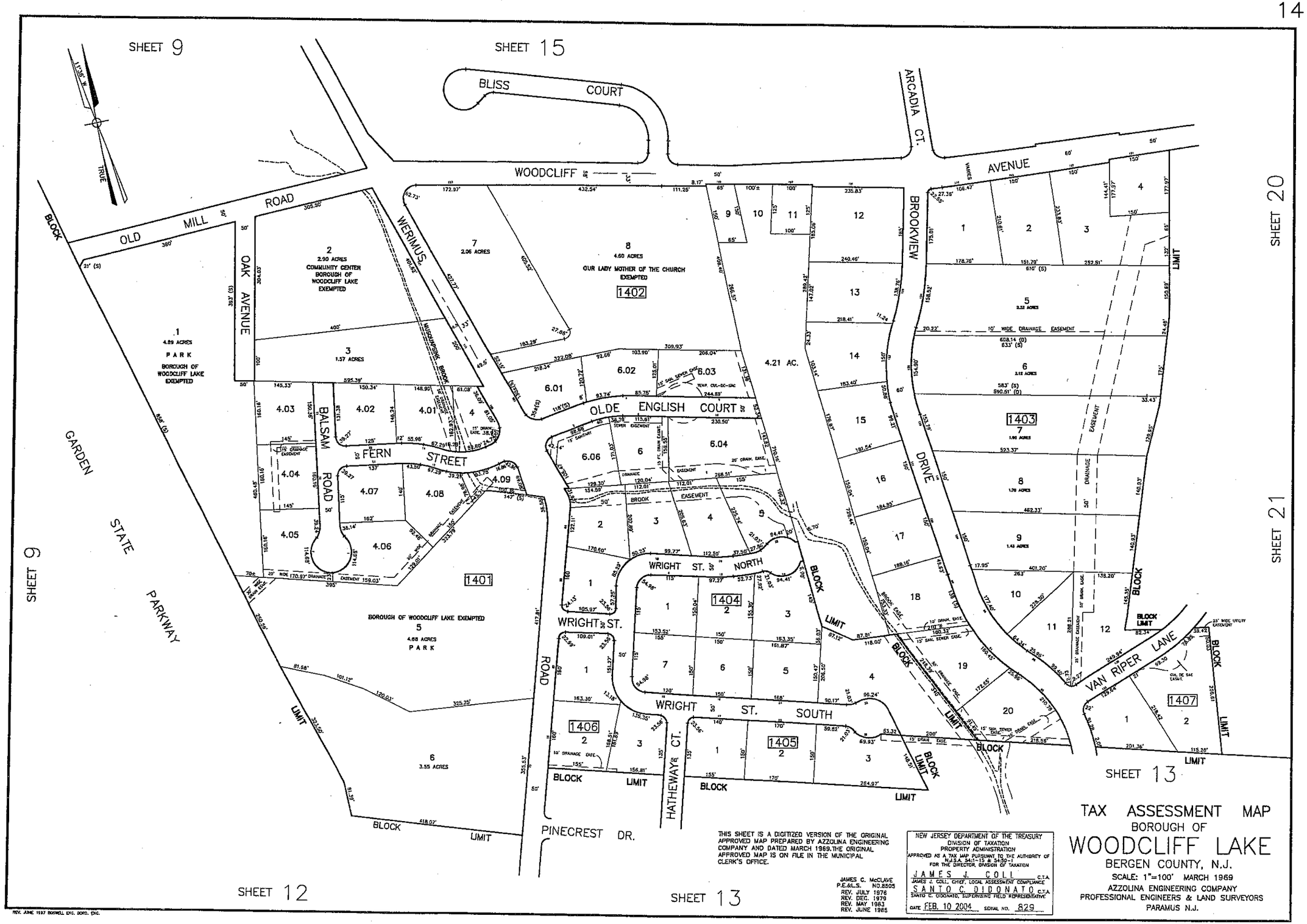

THIS SHEET IS A DIGITIZED VERSION OF THE ORIGINAL APPROVED MAP PREPARED BY AZZOLINA ENGINEERING COMPANY AND DATED MARCH 1969. THE ORIGINAL APPROVED MAP IS ON FILE IN THE MUNICIPAL CLERK'S OFFICE.

JAMES C. McCLAVE
P.E.&L.S. NO.8505
REV. JULY 1976
REV. DEC. 1979
REV. MAY 1983
REV. JUNE 1985

NEW JERSEY DEPARTMENT OF THE TREASURY
DIVISION OF TAXATION
PROPERTY ADMINISTRATION
APPROVED AS A TAX MAP PURSUANT TO THE AUTHORITY OF N.J.S.A. 54:1-13 & 54:50-1
FOR THE DIRECTOR, DIVISION OF TAXATION
JAMES J. COLL C.T.A.
JAMES J. COLL, CHIEF, LOCAL ASSESSMENT COMPLIANCE
SANTO C. DIDONATO C.T.A.
SANTO C. DIDONATO, SUPERVISING FIELD REPRESENTATIVE
DATE FEB. 10 2004 SERIAL NO. 829

TAX ASSESSMENT MAP
BOROUGH OF
WOODCLIFF LAKE
BERGEN COUNTY, N.J.
SCALE: 1"=100' MARCH 1969
AZZOLINA ENGINEERING COMPANY
PROFESSIONAL ENGINEERS & LAND SURVEYORS
PARAMUS N.J.

REV. JUNE 1997 BOSWELL ENG. BORO. ENG.

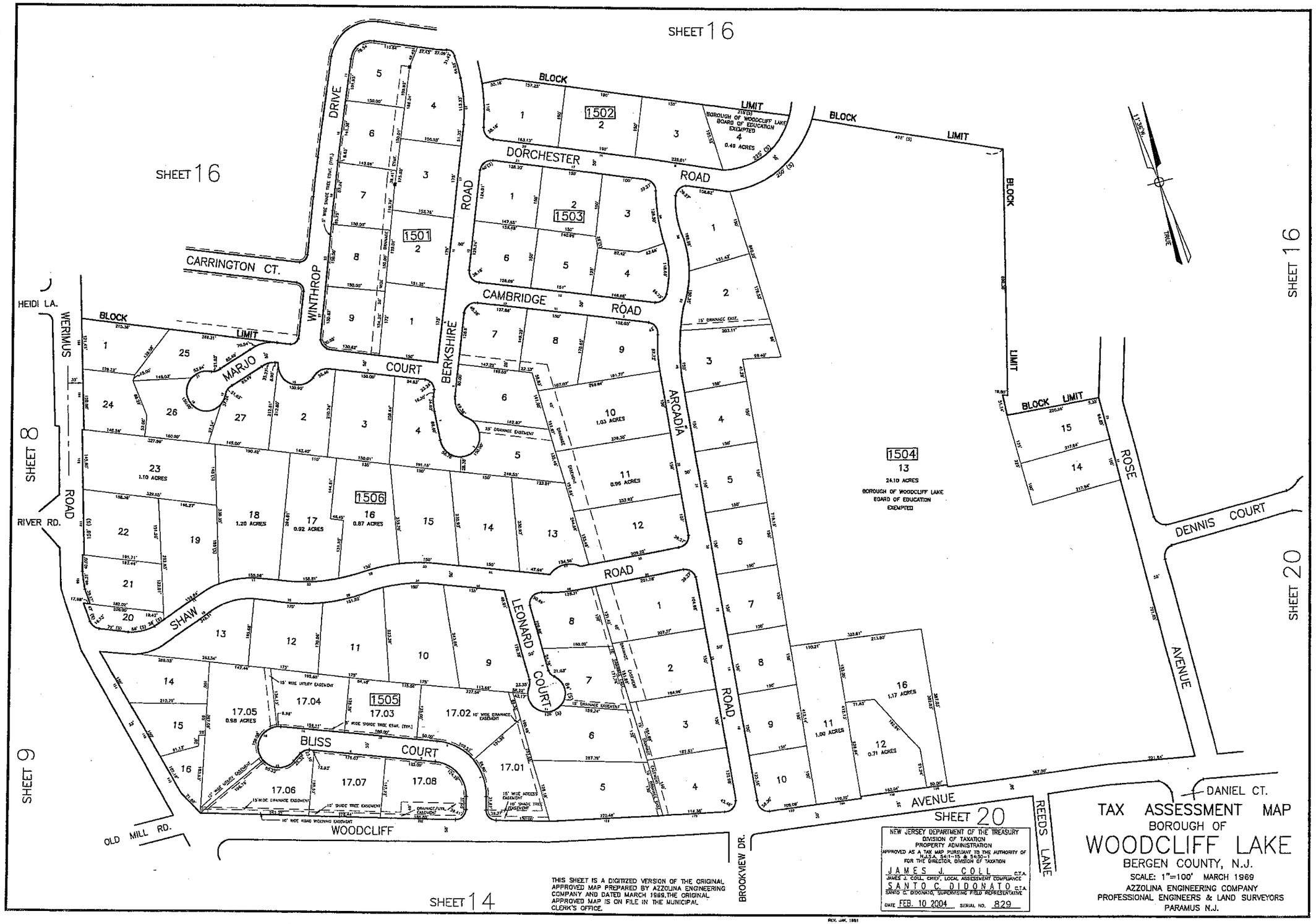

THIS SHEET IS A DIGITIZED VERSION OF THE ORIGINAL APPROVED MAP PREPARED BY AZZOLINA ENGINEERING COMPANY AND DATED MARCH 1969. THE ORIGINAL APPROVED MAP IS ON FILE IN THE MUNICIPAL CLERK'S OFFICE.

NEW JERSEY DEPARTMENT OF THE TREASURY
DIVISION OF TAXATION
PROPERTY ADMINISTRATION
APPROVED AS A TAX MAP PURSUANT TO THE AUTHORITY OF N.J.S.A. 54:1-15 & 54:30-1
FOR THE DIRECTOR, DIVISION OF TAXATION
JAMES J. COLL C.T.A.
JAMES J. COLL, CHIEF, LOCAL ASSESSMENT COMPLIANCE
SANTO C. DIDONATO C.T.A.
SANTO C. DIDONATO, SUPERVISING FIELD REPRESENTATIVE
DATE FEB. 10 2004 SERIAL NO. 829

TAX ASSESSMENT MAP
BOROUGH OF
WOODCLIFF LAKE
BERGEN COUNTY, N.J.

SCALE: 1"=100' MARCH 1969
AZZOLINA ENGINEERING COMPANY
PROFESSIONAL ENGINEERS & LAND SURVEYORS
PARAMUS N.J.

REV. JAN. 1981

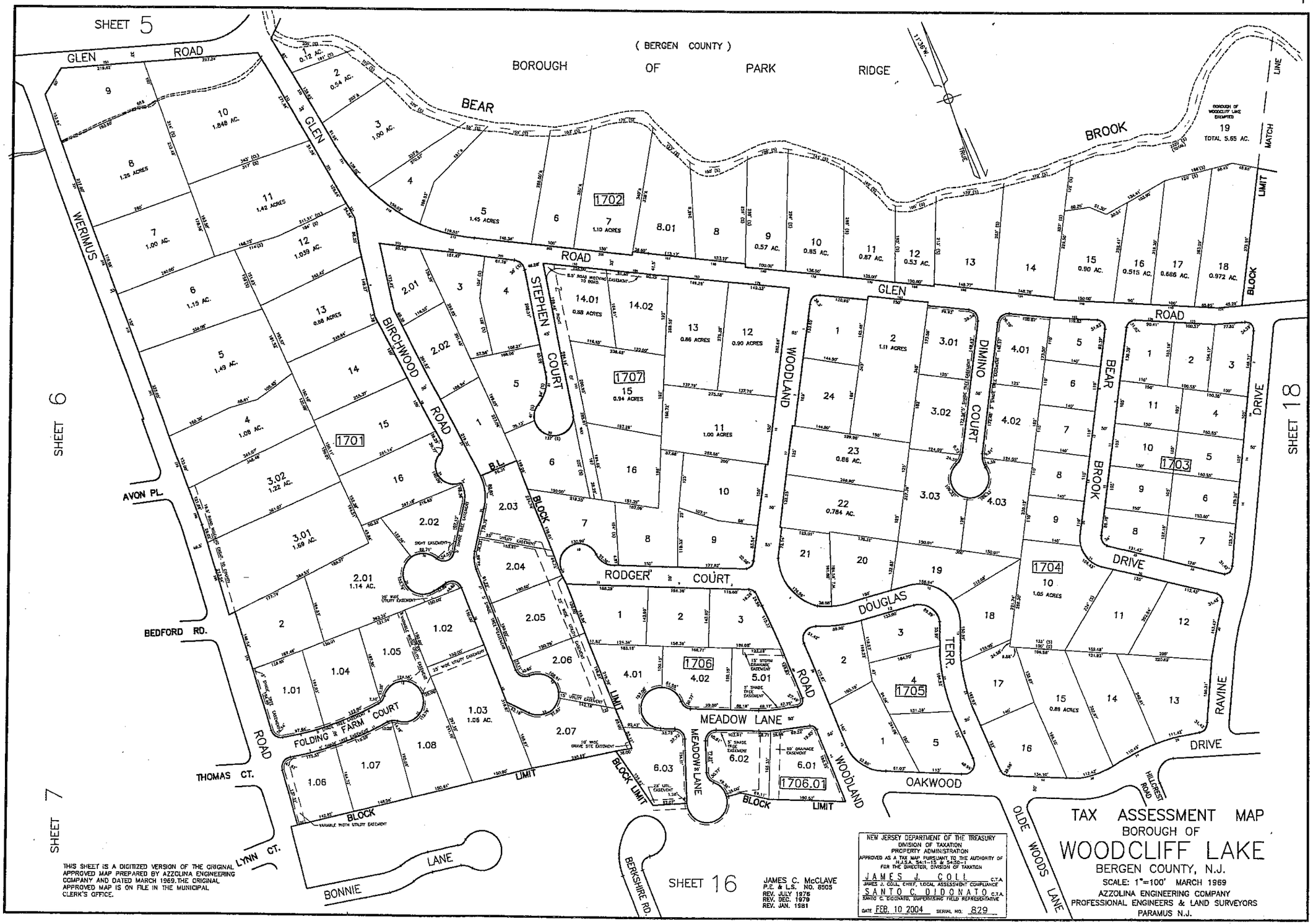
SHEET 5
SHEET 6
SHEET 7
SHEET 16
SHEET 18
(BERGEN COUNTY)
BOROUGH OF PARK RIDGE
BEAR BROOK
GLEN ROAD
WERIMUS ROAD
AVON PL.
BEDFORD RD.
THOMAS CT.
LYNN CT.
BONNIE LANE
BIRCHWOOD ROAD
STEPHEN COURT
WOODLAND ROAD
RODGER COURT
MEADOW LANE
MEADOW'S LANE
DIMINO COURT
BEAR BROOK DRIVE
DOUGLAS TERR.
OAKWOOD
OLDE WOODS LANE
HILLCREST ROAD
RAVINE DRIVE
BERKSHIRE RD.
FOLDING FARM COURT
BLOCK LIMIT
MATCH LINE
TRUE
1701
1702
1703
1704
1705
1706
1706.01
1707
TOTAL 5.65 AC.
THIS SHEET IS A DIGITIZED VERSION OF THE ORIGINAL APPROVED MAP PREPARED BY AZZOLINA ENGINEERING COMPANY AND DATED MARCH 1969. THE ORIGINAL APPROVED MAP IS ON FILE IN THE MUNICIPAL CLERK'S OFFICE.
JAMES C. McCLAVE
P.E. & L.S. NO. 8505
REV. JULY 1976
REV. DEC. 1979
REV. JAN. 1981
NEW JERSEY DEPARTMENT OF THE TREASURY
DIVISION OF TAXATION
PROPERTY ADMINISTRATION
APPROVED AS A TAX MAP PURSUANT TO THE AUTHORITY OF N.J.S.A. 54:1-15 & 54:30-1
FOR THE DIRECTOR, DIVISION OF TAXATION
JAMES J. COLL C.T.A.
JAMES J. COLL, CHIEF, LOCAL ASSESSMENT COMPLIANCE
SANTO C. DIDONATO C.T.A.
SANTO C. DIDONATO, SUPERVISING FIELD REPRESENTATIVE
DATE FEB. 10 2004 SERIAL NO. 829
TAX ASSESSMENT MAP
BOROUGH OF
WOODCLIFF LAKE
BERGEN COUNTY, N.J.
SCALE: 1"=100' MARCH 1969
AZZOLINA ENGINEERING COMPANY
PROFESSIONAL ENGINEERS & LAND SURVEYORS
PARAMUS N.J.

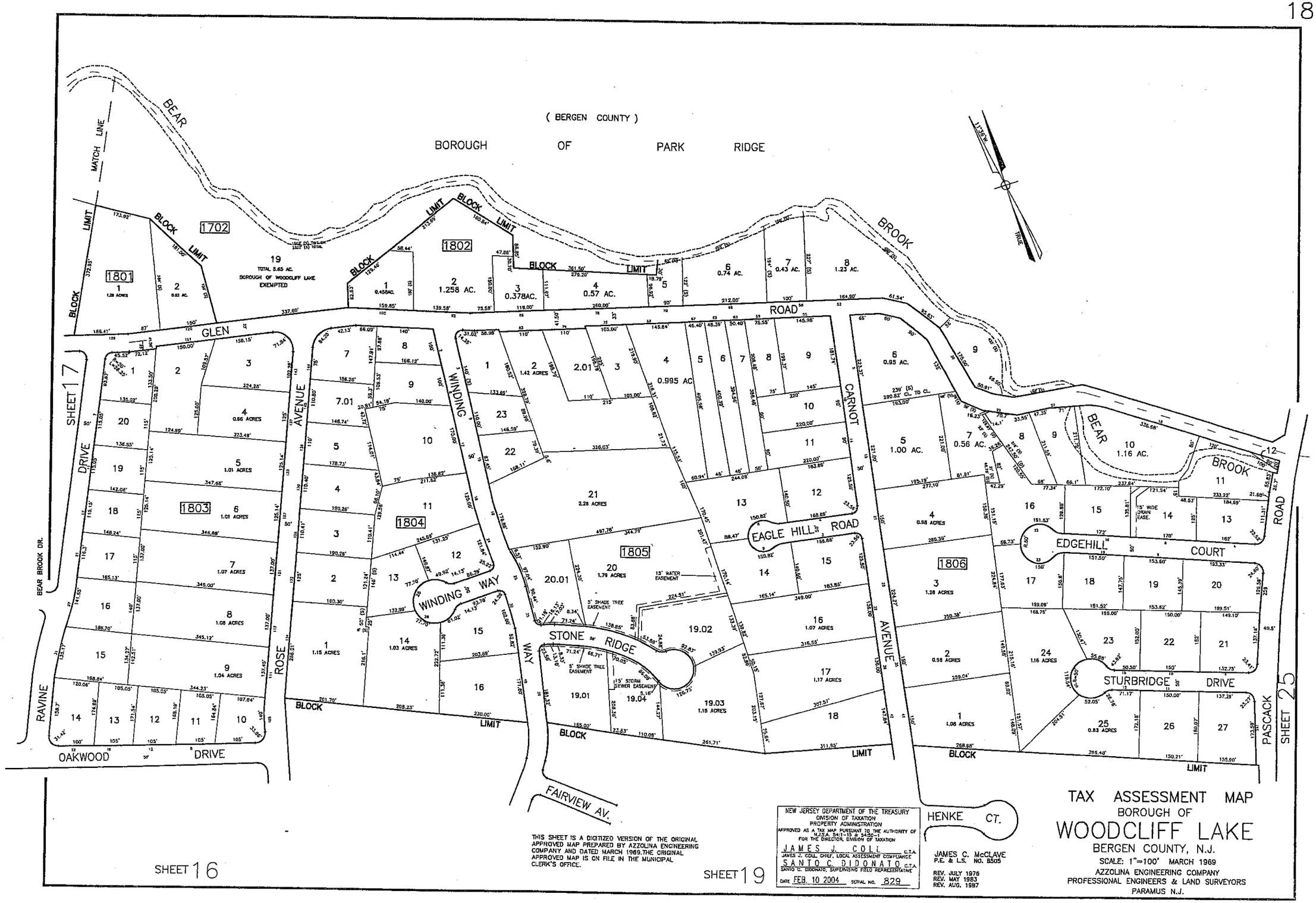

THIS SHEET IS A DIGITIZED VERSION OF THE ORIGINAL APPROVED MAP PREPARED BY AZZOLINA ENGINEERING COMPANY AND DATED MARCH 1969.THE ORIGINAL APPROVED MAP IS ON FILE IN THE MUNICIPAL CLERK'S OFFICE.

NEW JERSEY DEPARTMENT OF THE TREASURY
DIVISION OF TAXATION
PROPERTY ADMINISTRATION
APPROVED AS A TAX MAP PURSUANT TO THE AUTHORITY OF N.J.S.A. 54:1-15 & 54:4-1
FOR THE DIRECTOR, DIVISION OF TAXATION
JAMES J. COLL C.T.A.
JAMES J. COLL DIRE, LOCAL ASSESSMENT COMPLIANCE
SANTO C. DIDONATO C.T.A.
SANTO C. DIDONATO, SUPERVISING FIELD REPRESENTATIVE
DATE FEB. 10 2004 SERIAL NO. 829

JAMES C. McCLAVE
P.E. & L.S. NO. 8505

REV. JULY 1976
REV. MAY 1983
REV. AUG. 1987

TAX ASSESSMENT MAP
BOROUGH OF
WOODCLIFF LAKE
BERGEN COUNTY, N.J.
SCALE: 1"=100' MARCH 1969
AZZOLINA ENGINEERING COMPANY
PROFESSIONAL ENGINEERS & LAND SURVEYORS
PARAMUS N.J.

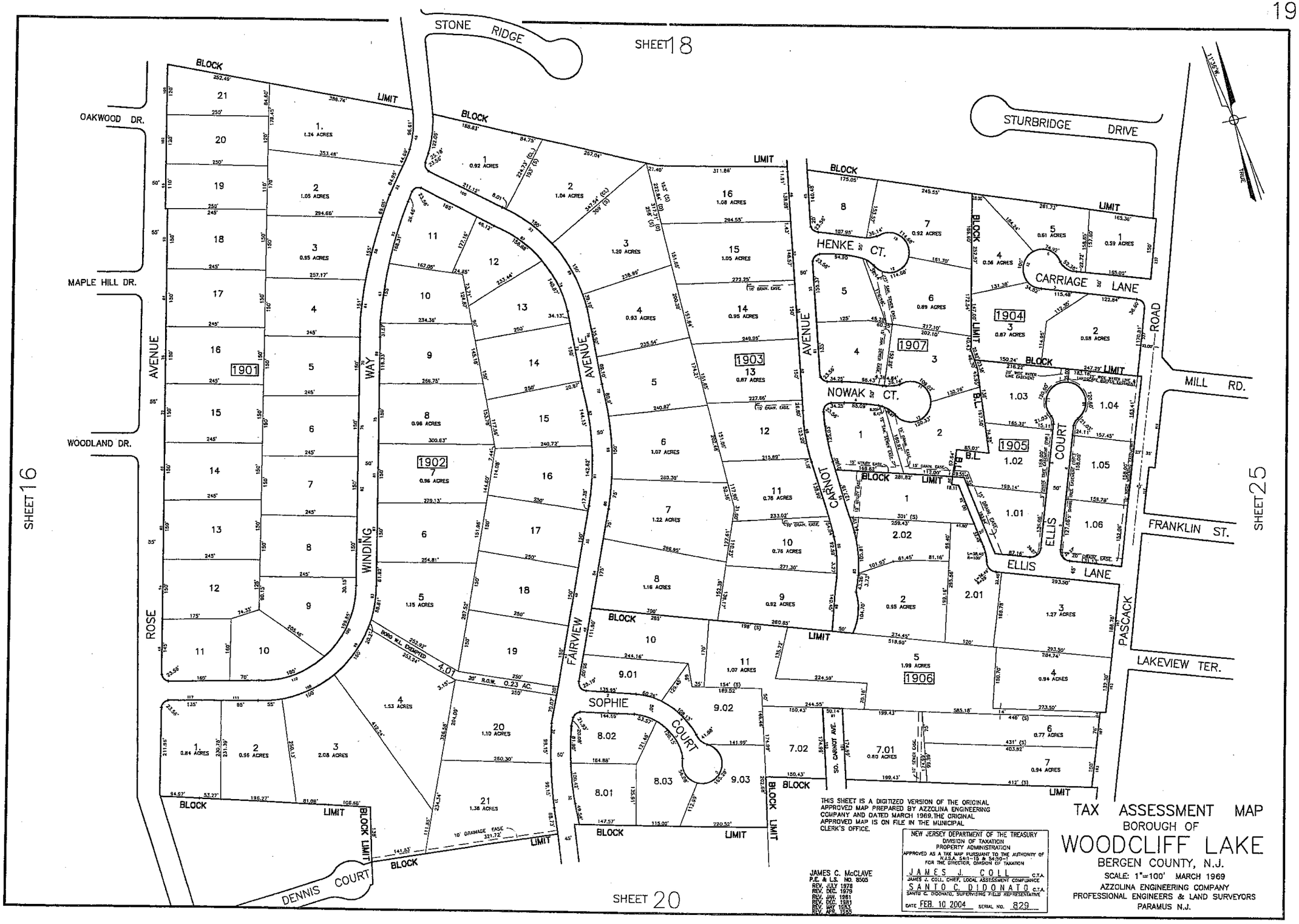
SHEET 18
SHEET 16
SHEET 20
SHEET 25
STONE RIDGE
STURBRIDGE DRIVE
OAKWOOD DR.
MAPLE HILL DR.
WOODLAND DR.
ROSE AVENUE
WINDING WAY
FAIRVIEW AVENUE
CARNOT AVENUE
SO. CARNOT AVE.
HENKE CT.
NOWAK CT.
CARRIAGE LANE
ELLIS COURT
ELLIS LANE
SOPHIE COURT
DENNIS COURT
PASCACK ROAD
MILL RD.
FRANKLIN ST.
LAKEVIEW TER.
BLOCK
LIMIT
1901
1902
1903
1904
1905
1906
1907
B.L.
THIS SHEET IS A DIGITIZED VERSION OF THE ORIGINAL APPROVED MAP PREPARED BY AZZOLINA ENGINEERING COMPANY AND DATED MARCH 1969. THE ORIGINAL APPROVED MAP IS ON FILE IN THE MUNICIPAL CLERK'S OFFICE.
JAMES C. McCLAVE
P.E. & L.S. NO. 8505
REV. JULY 1978
REV. DEC. 1979
REV. JAN. 1981
REV. DEC. 1981
REV. MAY 1983
REV. APR. 1985
NEW JERSEY DEPARTMENT OF THE TREASURY
DIVISION OF TAXATION
PROPERTY ADMINISTRATION
APPROVED AS A TAX MAP PURSUANT TO THE AUTHORITY OF N.J.S.A. 54:1-18 & 54:30-1
FOR THE DIRECTOR, DIVISION OF TAXATION
JAMES J. COLL C.T.A.
JAMES J. COLL, CHIEF, LOCAL ASSESSMENT COMPLIANCE
SANTO C. DIDONATO C.T.A.
SANTO C. DIDONATO, SUPERVISING FIELD REPRESENTATIVE
DATE FEB. 10 2004 SERIAL NO. 829
TAX ASSESSMENT MAP
BOROUGH OF
WOODCLIFF LAKE
BERGEN COUNTY, N.J.
SCALE: 1"=100' MARCH 1969
AZZOLINA ENGINEERING COMPANY
PROFESSIONAL ENGINEERS & LAND SURVEYORS
PARAMUS N.J.

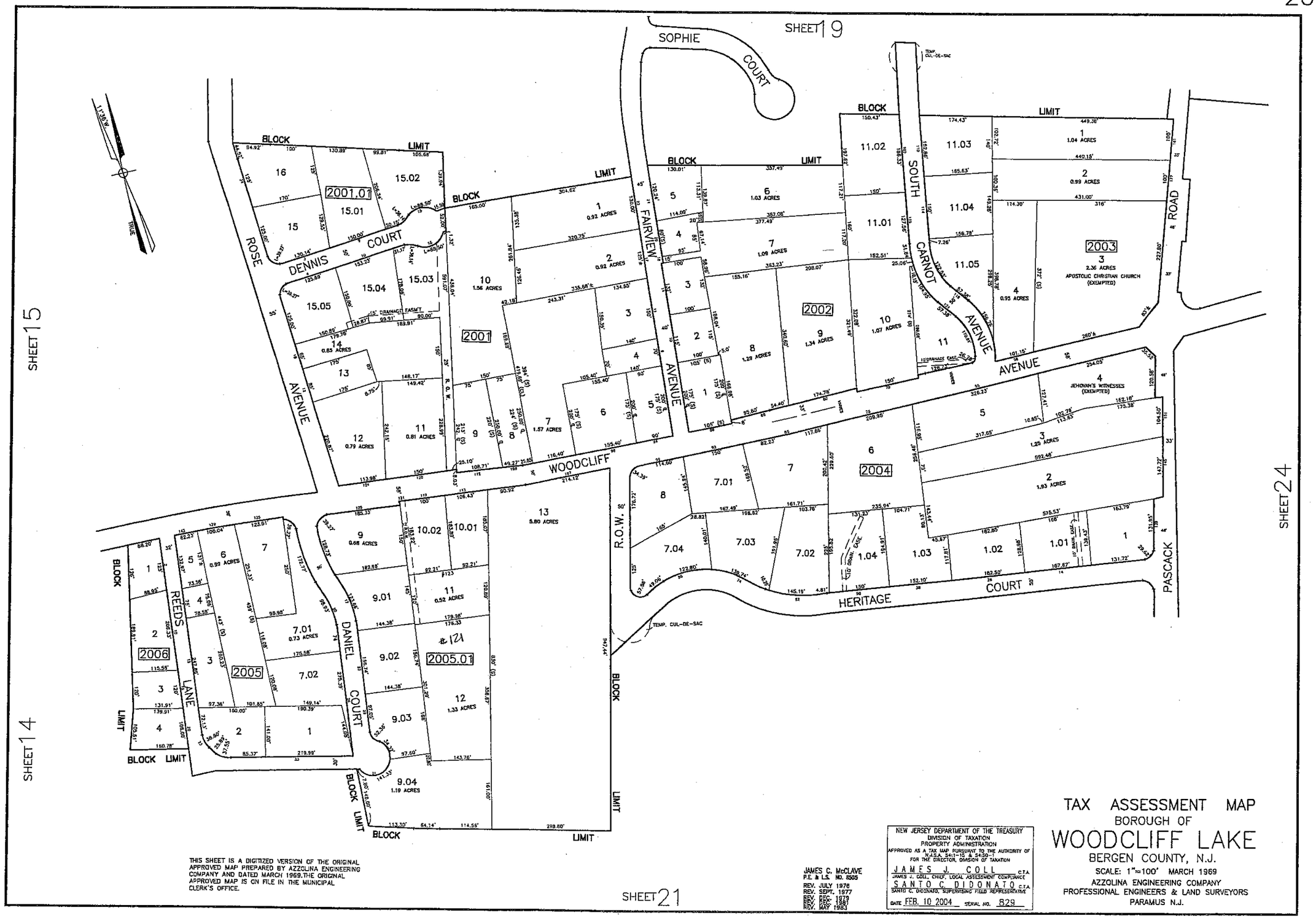

THIS SHEET IS A DIGITIZED VERSION OF THE ORIGINAL APPROVED MAP PREPARED BY AZZOLINA ENGINEERING COMPANY AND DATED MARCH 1969.THE ORIGINAL APPROVED MAP IS ON FILE IN THE MUNICIPAL CLERK'S OFFICE.

JAMES C. McCLAVE
P.E. & L.S. NO. 4505

REV. JULY 1976
REV. SEPT. 1977
REV. DEC. 1979
REV. DEC. 1981
REV. MAY 1983

NEW JERSEY DEPARTMENT OF THE TREASURY
DIVISION OF TAXATION
PROPERTY ADMINISTRATION
APPROVED AS A TAX MAP PURSUANT TO THE AUTHORITY OF N.J.S.A. 54:1-18 & 54:30-1
FOR THE DIRECTOR, DIVISION OF TAXATION

JAMES J. COLL CTA
JAMES J. COLL, CHIEF, LOCAL ASSESSMENT COMPLIANCE

SANTO C. DIDONATO CTA
SANTO C. DIDONATO, SUPERVISING FIELD REPRESENTATIVE

DATE FEB. 10 2004 SERIAL NO. 829

TAX ASSESSMENT MAP
BOROUGH OF
WOODCLIFF LAKE
BERGEN COUNTY, N.J.

SCALE: 1"=100' MARCH 1969

AZZOLINA ENGINEERING COMPANY
PROFESSIONAL ENGINEERS & LAND SURVEYORS
PARAMUS N.J.

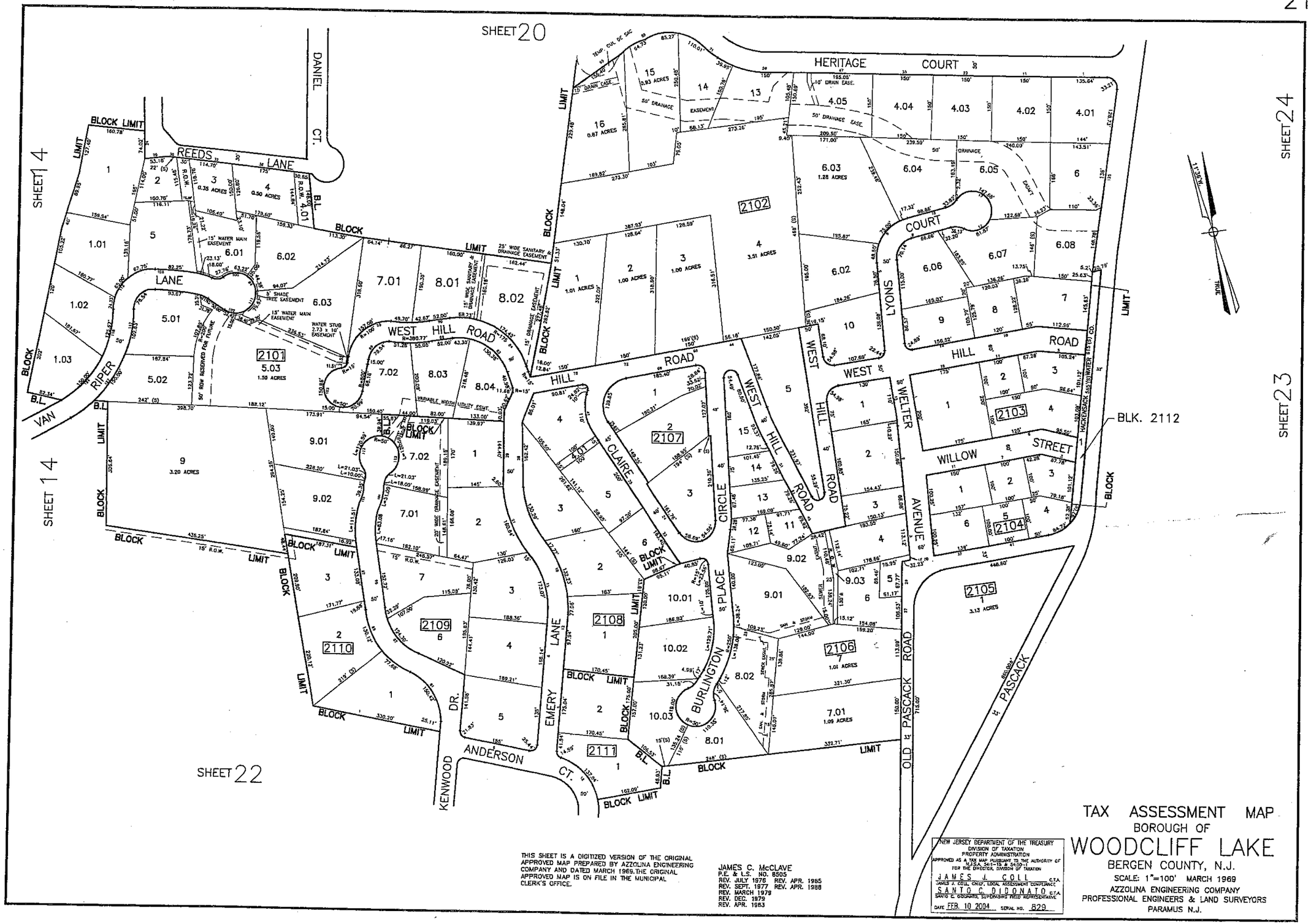

THIS SHEET IS A DIGITIZED VERSION OF THE ORIGINAL APPROVED MAP PREPARED BY AZZOLINA ENGINEERING COMPANY AND DATED MARCH 1969. THE ORIGINAL APPROVED MAP IS ON FILE IN THE MUNICIPAL CLERK'S OFFICE.

JAMES C. McCLAVE
P.E. & L.S. NO. 8505
REV. JULY 1976 REV. APR. 1985
REV. SEPT. 1977 REV. APR. 1988
REV. MARCH 1979
REV. DEC. 1979
REV. APR. 1983

NEW JERSEY DEPARTMENT OF THE TREASURY
DIVISION OF TAXATION
PROPERTY ADMINISTRATION
APPROVED AS A TAX MAP PURSUANT TO THE AUTHORITY OF N.J.S.A. 54:1-15 & 54:30-1
FOR THE DIRECTOR, DIVISION OF TAXATION
JAMES J. COLL C.T.A.
JAMES J. COLL, CHIEF, LOCAL ASSESSMENT COMPLIANCE
SANTO C. DIDONATO C.T.A.
SANTO C. DIDONATO, SUPERVISING FIELD REPRESENTATIVE
DATE FEB. 10 2004 SERIAL NO. 829

TAX ASSESSMENT MAP
BOROUGH OF
WOODCLIFF LAKE
BERGEN COUNTY, N.J.
SCALE: 1"=100' MARCH 1969
AZZOLINA ENGINEERING COMPANY
PROFESSIONAL ENGINEERS & LAND SURVEYORS
PARAMUS N.J.

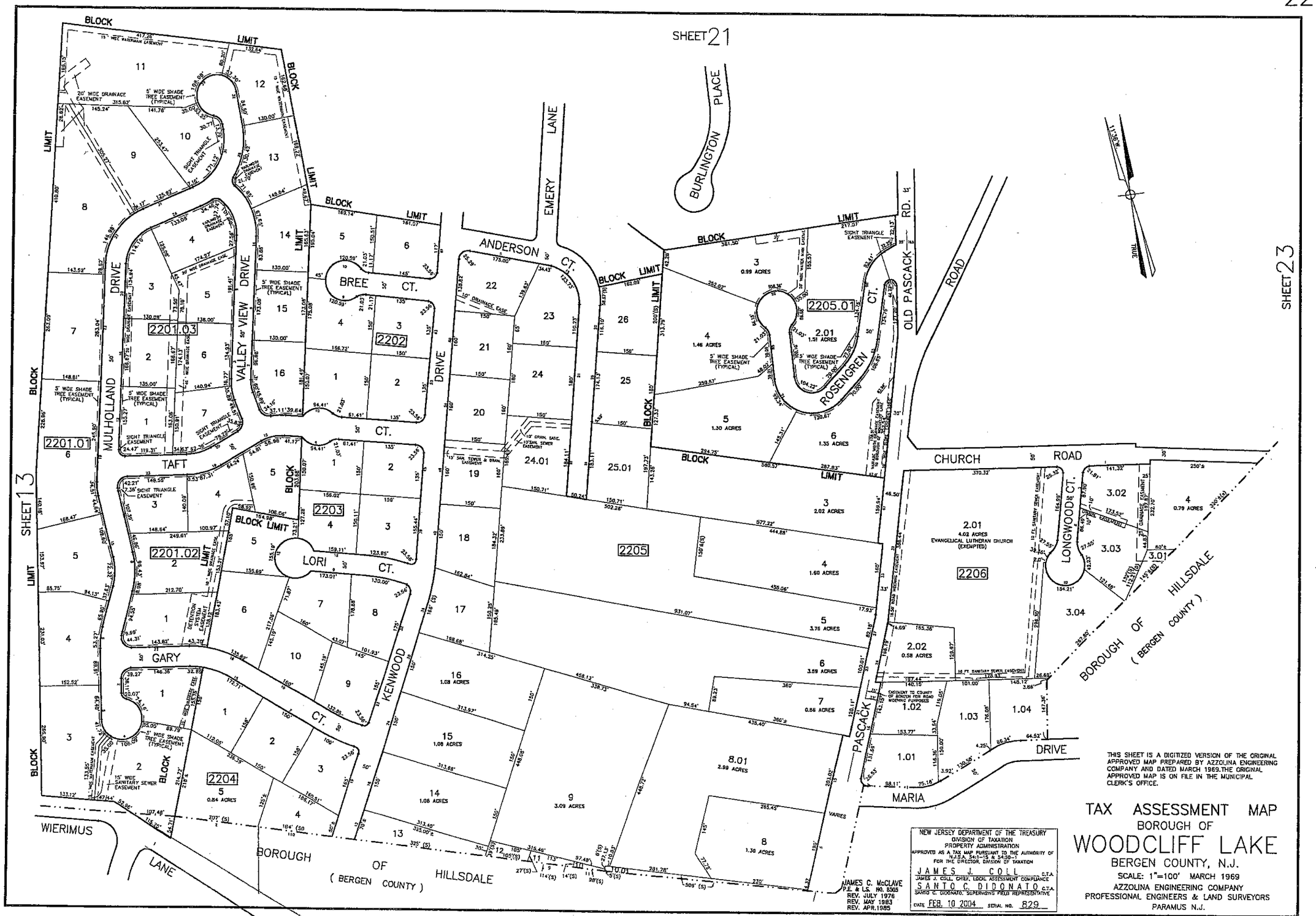

THIS SHEET IS A DIGITIZED VERSION OF THE ORIGINAL APPROVED MAP PREPARED BY AZZOLINA ENGINEERING COMPANY AND DATED MARCH 1969. THE ORIGINAL APPROVED MAP IS ON FILE IN THE MUNICIPAL CLERK'S OFFICE.

JAMES C. McCLAVE
P.E. & L.S. NO. 8505
REV. JULY 1976
REV. MAY 1983
REV. APR. 1985

NEW JERSEY DEPARTMENT OF THE TREASURY
DIVISION OF TAXATION
PROPERTY ADMINISTRATION
APPROVED AS A TAX MAP PURSUANT TO THE AUTHORITY OF N.J.S.A. 54:1-15 & 54:30-1
FOR THE DIRECTOR, DIVISION OF TAXATION
JAMES J. COLL, C.T.A.
JAMES J. COLL, CHIEF, LOCAL ASSESSMENT COMPLIANCE
SANTO C. DIDONATO, C.T.A.
SANTO C. DIDONATO, SUPERVISING FIELD REPRESENTATIVE
DATE FEB. 10 2004 SERIAL NO. 829

TAX ASSESSMENT MAP
BOROUGH OF
WOODCLIFF LAKE
BERGEN COUNTY, N.J.
SCALE: 1"=100' MARCH 1969
AZZOLINA ENGINEERING COMPANY
PROFESSIONAL ENGINEERS & LAND SURVEYORS
PARAMUS N.J.

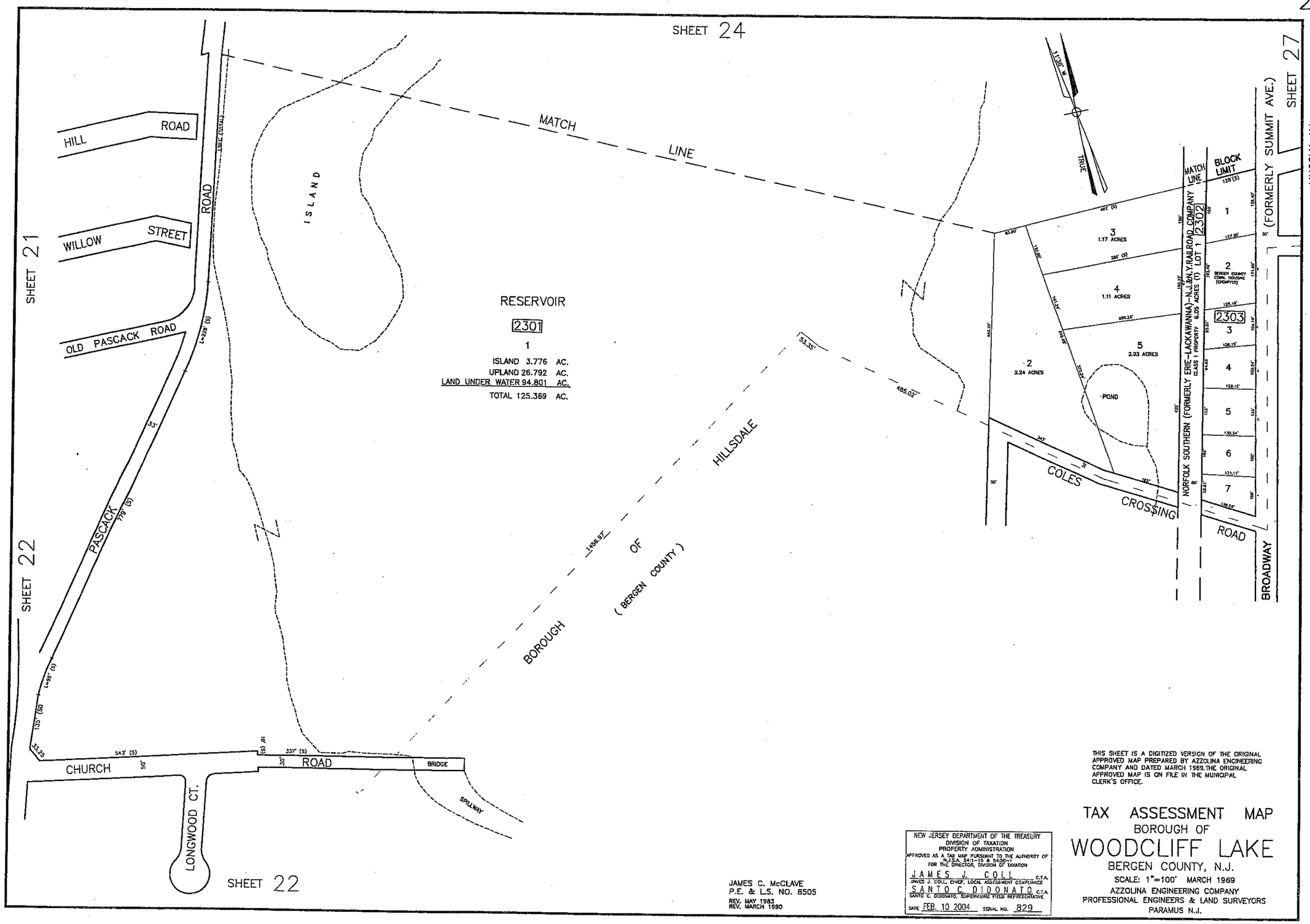

THIS SHEET IS A DIGITIZED VERSION OF THE ORIGINAL APPROVED MAP PREPARED BY AZZOLINA ENGINEERING COMPANY AND DATED MARCH 1969.THE ORIGINAL APPROVED MAP IS ON FILE IN THE MUNICIPAL CLERK'S OFFICE.

JAMES C. McCLAVE
P.E. & L.S. NO. 8505
REV. MAY 1983
REV. MARCH 1990

NEW JERSEY DEPARTMENT OF THE TREASURY
DIVISION OF TAXATION
PROPERTY ADMINISTRATION
APPROVED AS A TAX MAP PURSUANT TO THE AUTHORITY OF N.J.S.A. 54:1-15 & 54:30-11
FOR THE DIRECTOR, DIVISION OF TAXATION
JAMES J. COLL C.T.A.
JAMES J. COLL, CHIEF, LOCAL ASSESSMENT COMPLIANCE
SANTO C. DIDONATO C.T.A.
SANTO C. DIDONATO, SUPERVISING FIELD REPRESENTATIVE
DATE FEB. 10 2004 SERIAL NO. 829

TAX ASSESSMENT MAP
BOROUGH OF
WOODCLIFF LAKE
BERGEN COUNTY, N.J.
SCALE: 1"=100' MARCH 1969
AZZOLINA ENGINEERING COMPANY
PROFESSIONAL ENGINEERS & LAND SURVEYORS
PARAMUS N.J.

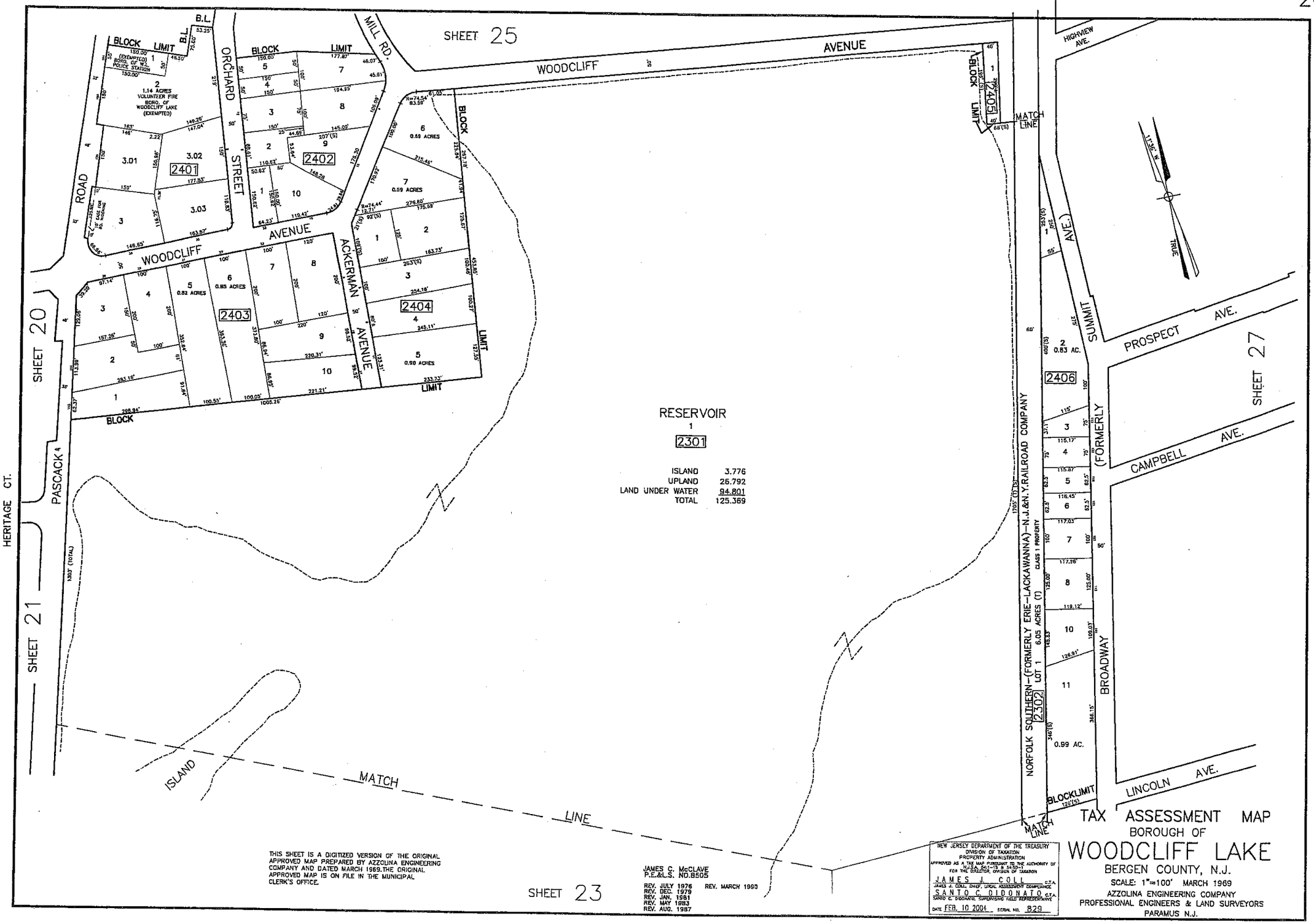
SHEET 25
WOODCLIFF AVENUE
MILL RD.
ORCHARD STREET
BLOCK LIMIT
B.L.
1.14 ACRES VOLUNTEER FIRE BORO. OF WOODCLIFF LAKE (EXEMPTED)
2401
2402
2403
2404
2405
2406
ACKERMAN AVENUE
WOODCLIFF AVENUE
ROAD
SHEET 20
PASCACK
HERITAGE CT.
SHEET 21
ISLAND
MATCH LINE
RESERVOIR
1
2301
ISLAND 3.776
UPLAND 26.792
LAND UNDER WATER 94.801
TOTAL 125.369
NORFOLK SOUTHERN-(FORMERLY ERIE-LACKAWANNA)-N.J.&N.Y.RAILROAD COMPANY
2302
LOT 1 6.05 ACRES (T) CLASS 1 PROPERTY
0.99 AC.
BLOCKLIMIT
HIGHVIEW AVE.
SUMMIT AVE.
(FORMERLY
PROSPECT AVE.
CAMPBELL AVE.
BROADWAY
LINCOLN AVE.
SHEET 27
TRUE
SHEET 23
THIS SHEET IS A DIGITIZED VERSION OF THE ORIGINAL APPROVED MAP PREPARED BY AZZOLINA ENGINEERING COMPANY AND DATED MARCH 1969. THE ORIGINAL APPROVED MAP IS ON FILE IN THE MUNICIPAL CLERK'S OFFICE.
JAMES C. McCLAVE
P.E.&L.S. NO.8505
REV. JULY 1976
REV. DEC. 1979
REV. JAN. 1981
REV. MAY 1983
REV. AUG. 1987
REV. MARCH 1990
NEW JERSEY DEPARTMENT OF THE TREASURY
DIVISION OF TAXATION
PROPERTY ADMINISTRATION
APPROVED AS A TAX MAP PURSUANT TO THE AUTHORITY OF N.J.S.A. 54:1-19 & 54:50-1
FOR THE DIRECTOR, DIVISION OF TAXATION
JAMES J. COLL C.T.A.
JAMES J. COLL, CHIEF, LOCAL ASSESSMENT COMPLIANCE
SANTO C. DIDONATO C.T.A.
SANTO C. DIDONATO, SUPERVISING FIELD REPRESENTATIVE
DATE FEB. 10 2004 SERIAL NO. 829
TAX ASSESSMENT MAP
BOROUGH OF
WOODCLIFF LAKE
BERGEN COUNTY, N.J.
SCALE: 1"=100' MARCH 1969
AZZOLINA ENGINEERING COMPANY
PROFESSIONAL ENGINEERS & LAND SURVEYORS
PARAMUS N.J.

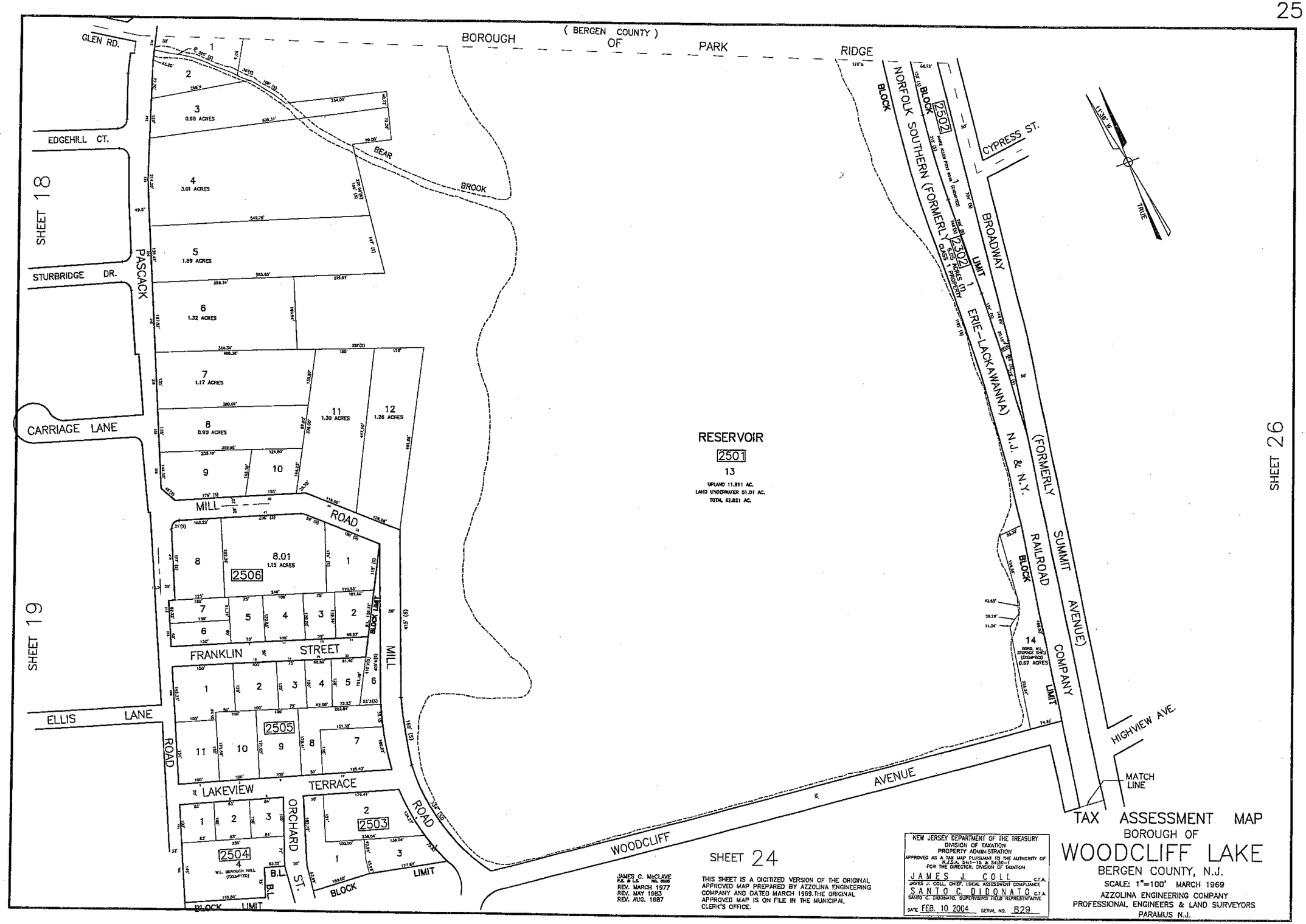
BOROUGH OF PARK RIDGE
(BERGEN COUNTY)
GLEN RD.
EDGEHILL CT.
STURBRIDGE DR.
CARRIAGE LANE
PASCACK
BEAR BROOK
SHEET 18
SHEET 19
SHEET 26
SHEET 24
NORFOLK SOUTHERN (FORMERLY ERIE-LACKAWANNA) N.J. & N.Y. RAILROAD COMPANY
(FORMERLY SUMMIT AVENUE)
BROADWAY
CYPRESS ST.
HIGHVIEW AVE.
MATCH LINE
WOODCLIFF AVENUE
MILL ROAD
FRANKLIN STREET
ELLIS LANE
LAKEVIEW TERRACE
ORCHARD ST.
BLOCK LIMIT
RESERVOIR
2501
13
UPLAND 11.811 AC.
LAND UNDERWATER 51.01 AC.
TOTAL 62.821 AC.
2502
2503
2504
2505
2506
8.01
1.15 ACRES
14
0.67 ACRES
TRUE
JAMES C. McCLAVE
REV. MARCH 1977
REV. MAY 1983
REV. AUG. 1987
THIS SHEET IS A DIGITIZED VERSION OF THE ORIGINAL APPROVED MAP PREPARED BY AZZOLINA ENGINEERING COMPANY AND DATED MARCH 1969. THE ORIGINAL APPROVED MAP IS ON FILE IN THE MUNICIPAL CLERK'S OFFICE.
NEW JERSEY DEPARTMENT OF THE TREASURY
DIVISION OF TAXATION
PROPERTY ADMINISTRATION
APPROVED AS A TAX MAP PURSUANT TO THE AUTHORITY OF N.J.S.A. 54:1-15 & 54:30-1
FOR THE DIRECTOR, DIVISION OF TAXATION
JAMES J. COLL C.T.A.
JAMES J. COLL, CHIEF, LOCAL ASSESSMENT COMPLIANCE
SANTO C. DIDONATO C.T.A.
SANTO C. DIDONATO, SUPERVISING FIELD REPRESENTATIVE
DATE FEB. 10 2004 SERIAL NO. 829
TAX ASSESSMENT MAP
BOROUGH OF
WOODCLIFF LAKE
BERGEN COUNTY, N.J.
SCALE: 1"=100' MARCH 1969
AZZOLINA ENGINEERING COMPANY
PROFESSIONAL ENGINEERS & LAND SURVEYORS
PARAMUS N.J.

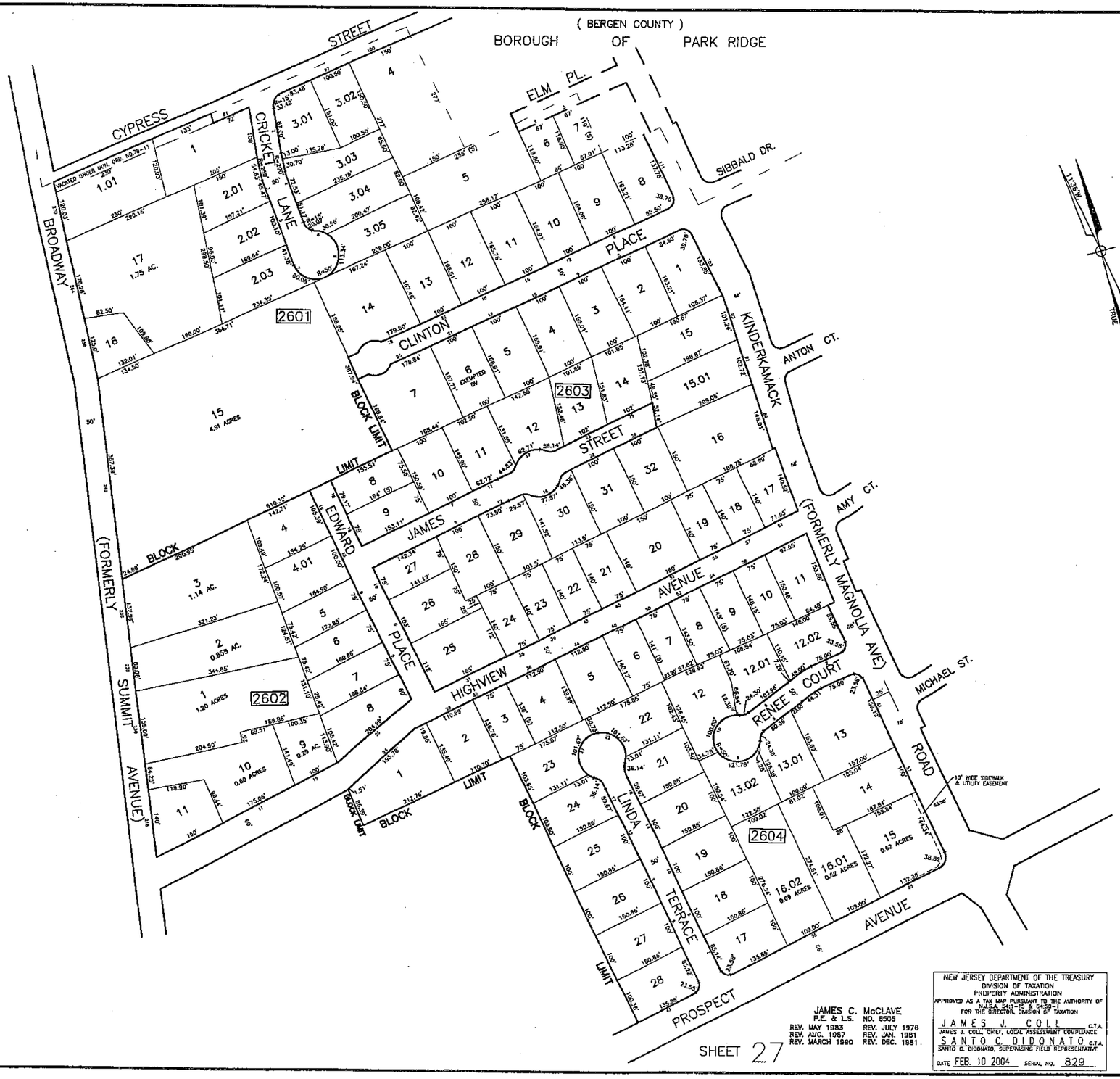

SHEET 25

SHEET 29

SHEET 27

JAMES C. McCLAVE
P.E. & L.S. NO. 8505
REV. MAY 1983 REV. JULY 1976
REV. AUG. 1967 REV. JAN. 1951
REV. MARCH 1990 REV. DEC. 1981

NEW JERSEY DEPARTMENT OF THE TREASURY
DIVISION OF TAXATION
PROPERTY ADMINISTRATION
APPROVED AS A TAX MAP PURSUANT TO THE AUTHORITY OF N.J.S.A. 54:1-13 & 54:32-1
FOR THE DIRECTOR, DIVISION OF TAXATION
JAMES J. COLL C.T.A.
JAMES J. COLL, CHIEF, LOCAL ASSESSMENT COMPLIANCE
SANTO C. DIDONATO C.T.A.
SANTO C. DIDONATO, SUPERVISING FIELD REPRESENTATIVE
DATE FEB. 10 2004 SERIAL NO. 829

THIS SHEET IS A DIGITIZED VERSION OF THE ORIGINAL APPROVED MAP PREPARED BY AZZOLINA ENGINEERING COMPANY AND DATED MARCH 1969. THE ORIGINAL APPROVED MAP IS ON FILE IN THE MUNICIPAL CLERK'S OFFICE.

TAX ASSESSMENT MAP
BOROUGH OF
WOODCLIFF LAKE
BERGEN COUNTY, N.J.
SCALE: 1"=100' MARCH 1969
AZZOLINA ENGINEERING COMPANY
PROFESSIONAL ENGINEERS & LAND SURVEYORS
PARAMUS N.J.

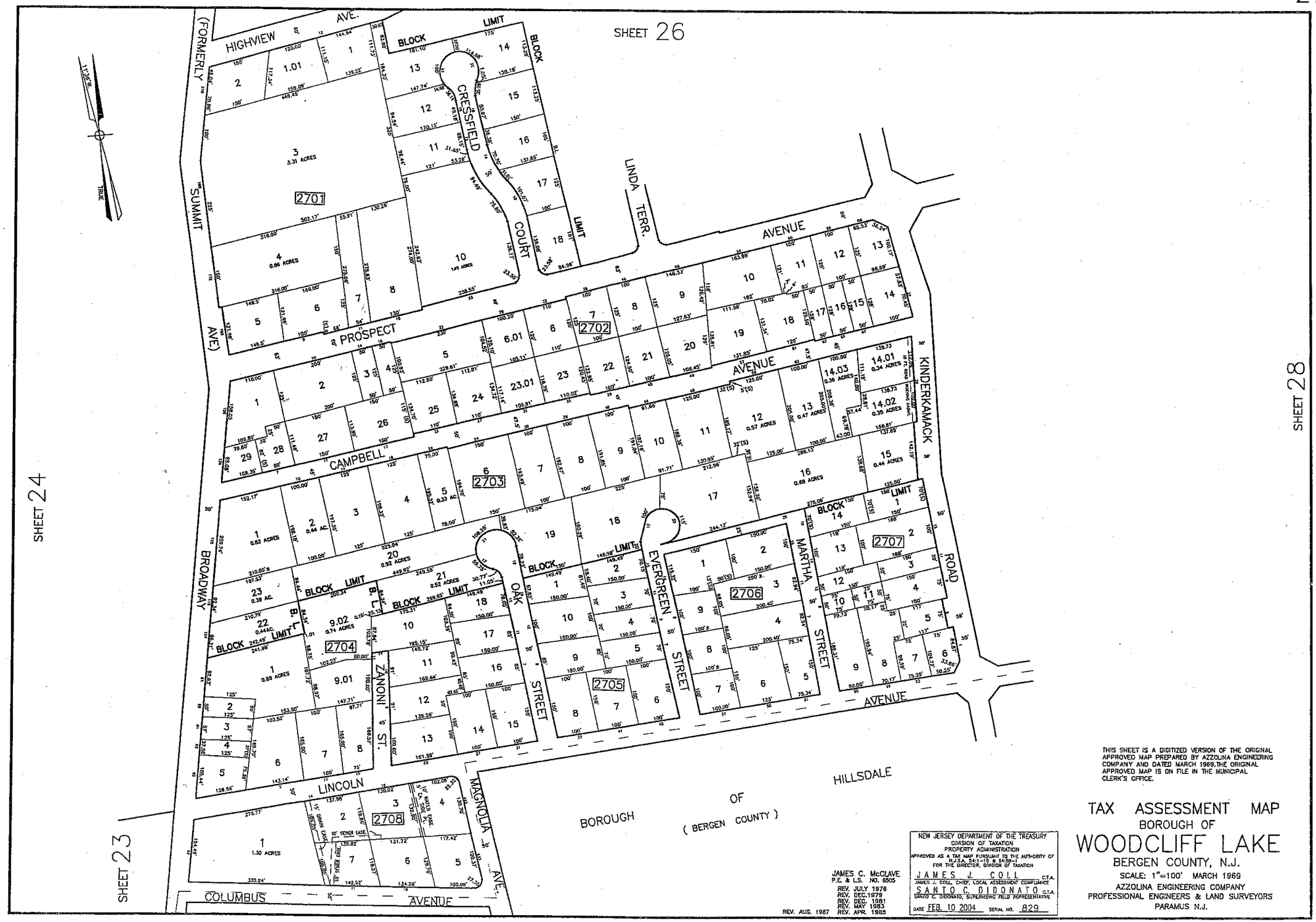

THIS SHEET IS A DIGITIZED VERSION OF THE ORIGINAL APPROVED MAP PREPARED BY AZZOLINA ENGINEERING COMPANY AND DATED MARCH 1969.THE ORIGINAL APPROVED MAP IS ON FILE IN THE MUNICIPAL CLERK'S OFFICE.

JAMES C. McCLAVE
P.E. & L.S. NO. 6505

REV. JULY 1976
REV. DEC.1979
REV. DEC. 1981
REV. MAY 1983
REV. APR. 1985
REV. AUG. 1987

NEW JERSEY DEPARTMENT OF THE TREASURY
DIVISION OF TAXATION
PROPERTY ADMINISTRATION
APPROVED AS A TAX MAP PURSUANT TO THE AUTHORITY OF N.J.S.A. 54:1-15 & 54:30-1
FOR THE DIRECTOR, DIVISION OF TAXATION
JAMES J. COLL C.T.A.
JAMES J. COLL CHIEF, LOCAL ASSESSMENT COMPLIANCE
SANTO C. DIDONATO C.T.A.
SANTO C. DIDONATO, SUPERVISING FIELD REPRESENTATIVE
DATE FEB. 10 2004 SERIAL NO. 829

TAX ASSESSMENT MAP
BOROUGH OF
WOODCLIFF LAKE
BERGEN COUNTY, N.J.
SCALE: 1"=100' MARCH 1969
AZZOLINA ENGINEERING COMPANY
PROFESSIONAL ENGINEERS & LAND SURVEYORS
PARAMUS N.J.

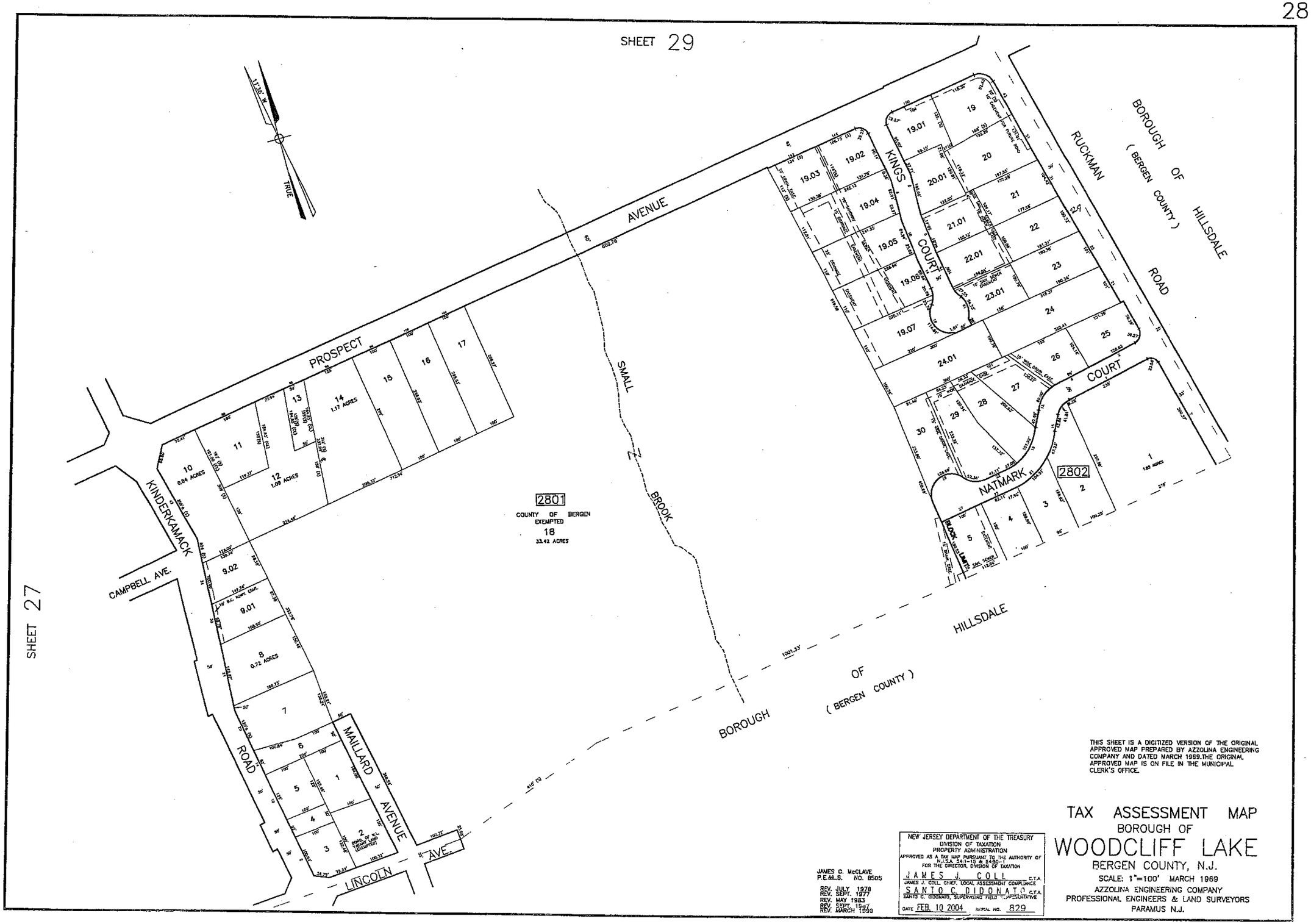

THIS SHEET IS A DIGITIZED VERSION OF THE ORIGINAL APPROVED MAP PREPARED BY AZZOLINA ENGINEERING COMPANY AND DATED MARCH 1969. THE ORIGINAL APPROVED MAP IS ON FILE IN THE MUNICIPAL CLERK'S OFFICE.

TAX ASSESSMENT MAP
BOROUGH OF
WOODCLIFF LAKE
BERGEN COUNTY, N.J.

SCALE: 1"=100' MARCH 1969
AZZOLINA ENGINEERING COMPANY
PROFESSIONAL ENGINEERS & LAND SURVEYORS
PARAMUS N.J.

JAMES C. McCLAVE
P.E.&L.S. NO. 8505

REV. JULY 1978
REV. SEPT. 1977
REV. MAY 1953
REV. SEPT. 1967
REV. MARCH 1990

NEW JERSEY DEPARTMENT OF THE TREASURY
DIVISION OF TAXATION
PROPERTY ADMINISTRATION
APPROVED AS A TAX MAP PURSUANT TO THE AUTHORITY OF N.J.S.A. 54:1-13 & 54:3C-1
FOR THE DIRECTOR, DIVISION OF TAXATION
JAMES J. COLL C.T.A.
JAMES J. COLL, CHIEF, LOCAL ASSESSMENT COMPLIANCE
SANTO C. DIDONATO C.T.A.
SANTO C. DIDONATO, SUPERVISING FIELD REPRESENTATIVE
DATE FEB. 10 2004 SERIAL NO. 829

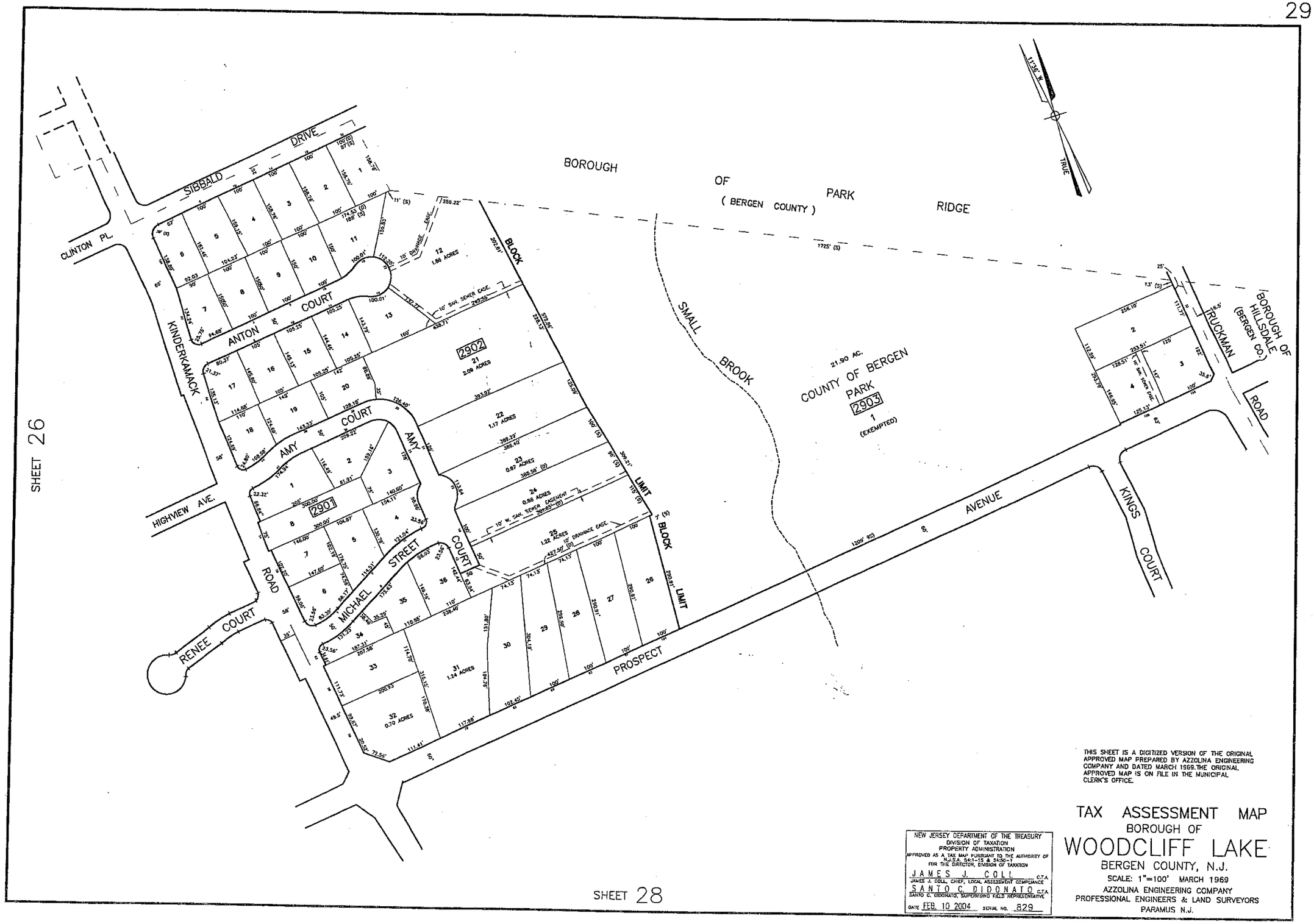

THIS SHEET IS A DIGITIZED VERSION OF THE ORIGINAL APPROVED MAP PREPARED BY AZZOLINA ENGINEERING COMPANY AND DATED MARCH 1969. THE ORIGINAL APPROVED MAP IS ON FILE IN THE MUNICIPAL CLERK'S OFFICE.

NEW JERSEY DEPARTMENT OF THE TREASURY
DIVISION OF TAXATION
PROPERTY ADMINISTRATION
APPROVED AS A TAX MAP PURSUANT TO THE AUTHORITY OF N.J.S.A. 54:1-15 & 54:30-1
FOR THE DIRECTOR, DIVISION OF TAXATION
JAMES J. COLL C.T.A.
JAMES J. COLL, CHIEF, LOCAL ASSESSMENT COMPLIANCE
SANTO C. DIDONATO C.T.A.
SANTO C. DIDONATO, SUPERVISING FIELD REPRESENTATIVE
DATE FEB. 10 2004 SERIAL NO. 829

TAX ASSESSMENT MAP
BOROUGH OF
WOODCLIFF LAKE
BERGEN COUNTY, N.J.
SCALE: 1"=100' MARCH 1969
AZZOLINA ENGINEERING COMPANY
PROFESSIONAL ENGINEERS & LAND SURVEYORS
PARAMUS N.J.